

2021-2022

NEVADA



BIG GAME

HUNTING REGULATIONS & SEASONS



» License and Tag Information Page 4

» Hunting for Perspective Page 6

» 2021 Big Game Seasons and Tag Quotas Page 11



**SIMPLE
MODERN
CONVENIENT**

A silhouette of a person wearing a cap and a backpack, holding a bow and arrow, is positioned in the center of the image. The background is a bright orange and yellow sunset over a field of tall grass. The person is facing right, and the sun is low on the horizon behind them.

**GET
ONLINE**

**GET
OUTSIDE**

ndowlicensing.com

**FISHING
HUNTING
BOATING**

Buying your hunting and fishing license or registering your boat has never been easier with NDOW's license simplification and streamlined licensing website.

Fishing, hunting, or combination licenses are now valid for one year from the date of purchase.

NEVADA BIG GAME

HUNTING REGULATIONS & SEASONS

CONTENTS

| | |
|-------------------------------------------------------------------------|----|
| Director’s Message..... | 2 |
| Department of Wildlife Regional Offices..... | 3 |
| Hunting License and Tag Fees and Requirements..... | 4 |
| Hunting for Perspective..... | 6 |
| Big Game Identification..... | 8 |
| Quotas Clarified..... | 10 |
| Big Game Seasons and Quotas..... | 11 |
| Antelope..... | 11 |
| Bighorn Sheep [(Nelson) Desert, California, and Rocky Mountain]..... | 14 |
| Mountain Goat..... | 16 |
| Elk..... | 17 |
| Mule Deer..... | 21 |
| Black Bear/Mountain Lion..... | 27 |
| General Hunting Laws and Regulations..... | 35 |
| Eligibility Waiting Periods..... | 40 |
| Investing in Your Hunt..... | 41 |
| Specialty Tags & Specialty Hunts..... | 42 |
| Nonresident Guided Hunt Deer Tags..... | 44 |
| Weapons Regulations..... | 46 |
| Help Prevent CWD from Spreading..... | 48 |
| Hunters Must Respect Private Property..... | 49 |
| Areas Closed to Hunting..... | 50 |
| Tag Regulations..... | 51 |
| Demerits, Penalties, and Common Violations..... | 52 |
| NDOW Wildlife Management Areas..... | 54 |
| Transportation Permit Vendors..... | 59 |
| Sunrise/Sunset Tables..... | 60 |

STATE OF NEVADA

Steve Sisolak, **Governor**

STATE BOARD OF WILDLIFE COMMISSIONERS

Tiffany East, **Chairwoman**

Tom Barnes, **Vice Chairman**

Jon, Almborg, Tommy Caviglia, Kerstan Hubbs, Casey D. Kiel,
David McNinch, Ron Pierini, and Shane Rogers.

NEVADA DEPARTMENT OF WILDLIFE

Tony Wasley, **Director**

Mike Scott, **Game Division Administrator**

Chris Vasey, **Conservation Education Division Administrator**

Mike Maynard, **Chief Game Warden**

Advertising in this publication lowers production costs. NDOW does not otherwise benefit financially from the advertising in this or any other NDOW publication.

Cover: NDOW Conservation Education Division Administrator Chris Vasey photographed this mule deer buck near Genoa.

NOTE:

Changes to regulations are marked in *blue, bold italics*.



Individuals with hearing impairments may contact the Department at 775-688-1500 via a text telephone (TTY) telecommunications device by first calling the State of Nevada Relay Operator at 1-800-326-6868. This publication will be made available in an alternative format upon request.



DIRECTOR'S MESSAGE

I think we can all agree, 2020 is a year with more to be forgotten than reminisced. Before we rush to forget the challenges and struggles of 2020, let us recognize a few important validations it provided for much of what we do. In the rat race of humanity that dictates most of our daily routines of sleep, eat, work, eat, sleep, repeat—punctuated by intermittent meetings, an occasional work trip, or maybe, if we are lucky, a child's sports event or other similar activity—we seldom, if ever, get the official global scale "time out" or cause for pause that 2020 presented. Before we quickly jump back on the treadmill of life's predictable and repeated events, we need to reflect on what 2020 taught us.

We learned that it is not just us sportsmen and women who find great comfort and solace in the peaceful settings of nature. Society turned to the outdoors in unprecedented numbers, consciously or otherwise, to heal, to safely gather, and to pursue health promoting activities like hiking and biking. The outdoors helped heal our minds and our bodies. Sportsmen and women have long-recognized these nature-related benefits.

We learned that in a non-pandemic year there are tens of millions of people who suffer from food insecurity, and in a pandemic that number soars even higher. Having large stores of fish and game in our freezers, canned, or dried significantly eased our minds and reduced the burden on food processors, suppliers, and delivery infrastructure.

Although at times we lament the financial burden on sportsmen and women to bear the disproportionate costs of funding conservation through a user-pay system, we learned the value of that self-reliance as budgetary woes and employment challenges struck nearly everywhere, yet wildlife agency budgets were largely stable.

It is unfortunate that sometimes it takes drastic circumstances to make a case or prove a point, and 2020 was certainly filled with drastic circumstances that helped make a case and validate what most of us already know. Take a moment to reflect; nature heals our minds and bodies, self-procured food promotes food security and lessens the burden on society, and a self-reliant user-pay funding model makes conservation largely recession-proof. We outdoorsmen and women have been practicing social distancing in a healthy, self-reliant, and sustainable manner for a long time. Thank you, Mother Nature, for all you give us and thank you sportsmen and women for your part in this success story.

Sincerely,

Tony Wasley
Director, Nevada Department of Wildlife



Williamstown, MA | Birmingham, AL

About This Book

This high-quality guide is offered to you by the Nevada Department of Wildlife through its unique partnership with J.F. Griffin Publishing, LLC.

The revenue generated through ad sales significantly lowers production costs and generates savings. These savings translate into additional funds for other important agency programs.

If you have any feedback or are interested in advertising, please contact us at 413.884.1001 or at www.JFGriffin.com

Graphic Design:

Jon Gulley, Dane Fay, John Corey,
Evelyn Haddad, Chris Sobolowski



This guide is also
available online at
eRegulations.com

DEPARTMENT OF WILDLIFE REGIONAL OFFICES

WESTERN REGION OFFICE

1100 Valley Rd.
Reno, NV 89512
(775) 688-1506

EASTERN REGION OFFICE

60 Youth Center Rd.
Elko, NV 89801
(775) 777-2300

SOUTHERN REGION OFFICE

3373 Pepper Lane
Las Vegas, NV 89120
(702) 486-5127

ELY OFFICE

1218 N. Alpha St.
Ely, NV 89301
Phone: (775) 289-1655 ext. 21
(Hours subject to change, please call ahead.)

FALLON OFFICE

380 West B. St.
Fallon, NV 89406
(775) 423-3171
(Hours subject to change, please call ahead.)

WINNEMUCCA OFFICE

705 E. Fourth St.
Winnemucca, NV 89445
(775) 623-6565
(Hours subject to change, please call ahead.)

WESTERN REGION



EASTERN REGION



HOW TO USE THIS BOOK

1. The first part of the book is to help clarify where our offices are located.
2. The center has our big game identification pages, big game hunts listed, season dates, and 2021 quotas.
3. The back of the book has general hunting laws and regulations, open areas to hunt, and sunrise/sunset tables.

NOTE: Changes to regulations are marked in *blue, bold italics*.

Thanks for reading! Still want more?

Visit ndow.org or follow us on social media!



This publication receives funding through the Federal Aid in Wildlife Restoration program as educational material. Federal Laws prohibit discrimination on the basis of race, color, national origin, age, disability, and sex. If you believe you have been discriminated against in any NDOW program, activity, or facility, please write to the following:

Director
Nevada Department of Wildlife
6980 Sierra Center Parkway,
Suite 120
Reno, NV 89511

U.S. Fish and Wildlife Service
Diversity Program Manager
4401 North Fairfax Drive,
MS: 7072-43
Arlington, VA 22203



This regulation brochure contains only a synopsis of the hunting laws for the State of Nevada. Complete text of the laws and regulations may be obtained by contacting the Nevada Department of Wildlife or by checking our website at ndow.org.

NEVADA HUNTING LICENSES AND TAG FEES

Purchase your license at ndowlicensing.com. Prices listed do not include a \$1 processing fee that will be added at time of purchase.

RESIDENT

HUNTING LICENSES

| LICENSE | FEES |
|-----------------------------------------------------------------------------------------|------|
| COMBINATION & HUNTING | |
| Adult Combination - 18 years of age and older | \$75 |
| Youth Combination - 12-17 years of age | \$15 |
| Adult Hunting - 18 years of age and older | \$38 |
| Apprentice Hunting License - 12 years of age and older (Available only at NDOW offices) | \$15 |


SPECIALTY COMBINATION (VERIFICATION REQUIRED)

| | |
|--------------------------------------------------------------------------------------------|------|
| Senior Specialty Combination - At least 65 years of age and six months residence in Nevada | \$15 |
| Serviceman Specialty Combination | \$15 |
| Severely Disabled Specialty Combination | \$15 |
| Disabled Veteran Specialty Combination | \$15 |
| Native American Specialty Combination | \$10 |

NONRESIDENT

HUNTING LICENSES

| LICENSE | FEES |
|-----------------------------------------------------------------------------------------------|-------|
| COMBINATION & HUNTING | |
| Adult Combination - 18 years of age and older | \$155 |
| Youth Combination - 12-17 years of age | \$15 |
| Apprentice Hunting License - 12 years of age and older (Available only at NDOW offices) | \$15 |
| 1-Day Combination Permit to Fish & Hunt Upland Game and Waterfowl - 18 years of age and older | \$23 |
| » Consecutive Day | \$8 |



TAG FEES

In Nevada big game seasons are established for antelope, black bear, deer, elk, bighorn sheep, mountain goat, and mountain lion. Tags for all game species, except mountain lion, are awarded through a random, computerized tag draw process held in late May. Mountain lion tags are available over the counter at Nevada license agents, online at ndowlicensing.com, and at Department offices statewide. Mountain lion season is open year-round.

| TAGS/OTHER FEES | FEES |
|-----------------------------------------------------------------------------|------|
| APPLICATION FEES (NONREFUNDABLE) | |
| Silver State tags | \$20 |
| Partnership In Wildlife tags | \$10 |
| All other big game tags (except mountain lion) | \$10 |
| Elk management fee (per elk hunt application) | \$5 |
| Predator fee (per application) | \$3 |
| Bonus point only application (exempt from elk management and predator fees) | \$10 |
| Processing fee (per application) | \$1 |

RESIDENT TAGS

| | |
|--------------------------|-------|
| Deer Tags | \$30 |
| Antelope Tags | \$60 |
| Black Bear Tags | \$100 |
| Bighorn Sheep Tags | \$120 |
| Elk Tags | \$120 |
| Rocky Mountain Goat Tags | \$120 |
| Mountain Lion Tags | \$29 |

NONRESIDENT TAGS

| | |
|---------------------|---------|
| Deer Tags | \$240 |
| Antelope Tags | \$300 |
| Black Bear Tags | \$300 |
| Bighorn Sheep Tags | \$1,200 |
| Antlered Elk Tags | \$1,200 |
| Antlerless Elk Tags | \$500 |
| Mountain Lion Tags | \$104 |

DUPLICATE

| | |
|---------------|------|
| Duplicate Tag | \$10 |
|---------------|------|

FIRST-COME, FIRST-SERVED

New to this year is an enhanced First-Come, First-Served (FCFS) queue that will be accessible at ndowlicensing.com. This queue offers NDOW customers the ability to purchase any tags remaining after the second draw or any returned tags without an eligible alternate. Waiting periods and bonus-point costs apply for FCFS tags.

LICENSE REQUIREMENTS

Any person 12 years of age or older who hunts game birds or mammals in Nevada is required to have a hunting license.
(Refer to NRS 502.010)

Youths 14 years and older who possess a valid license and have received parental permission may hunt unaccompanied.
(Refer to NRS 202.300)

If a youth younger than 18 is applying for a license to hunt, the youth's parent or legal guardian must sign the application acknowledging that they have been advised of the provisions in NRS 41.472.
(Refer to NRS 502.060)

OPTIONS FOR RETURNING A TAG AND REFUNDS OF HUNTING FEES

A person who successfully draws a tag has seven days to electronically return their tag to the Department.

Tags can be returned to the Department up to the day before the start of the hunt for bonus point restoration.

Tags returned to the Department will be issued to an available alternate, available in the second draw, and finally available for purchase in the First-Come, First-Served program.
(Refer to NAC 502.4215)



Depending on the circumstances surrounding a hunter's inability to hunt on a tag, that person can choose to defer that tag to the next year's season or receive a restoration of bonus points.
(Refer to NAC 502.422)

Tag holders who are diagnosed as terminally ill can choose to transfer their tag to certain family members.
(Refer to NAC 502.422)

An applicant who is unsuccessful in the big game draw may return the purchased hunting license for a refund if the license was purchased solely to apply for a tag. Bonus points will not be awarded if a license is returned.
(Refer to NAC 502.4225)

SOCIAL SECURITY NUMBER

Laws regarding child support mandate that any person who is required by federal law to have a social security number must provide the number to obtain a business, occupational, or recreational license. Federal Law – 42 U.S. Code § 666; Nevada Statute – NRS 502.063, 503.5833, 504.390.

POSSESSION AND DISPLAY OF LICENSE

Every person required to have a license while hunting, trapping, or fishing shall have that license in their possession and available for inspection upon demand of any officer authorized to enforce the fish and game laws of the state of Nevada.
(Refer to NRS 502.120)



HUNTING FOR PERSPECTIVE

By Bobby Jones

It is a beautiful morning; the sun is at your back warming you up as you look over a picturesque landscape from a high ridgetop. Taking in a deep breath the fresh air fills your lungs and as you exhale you think to yourself there is no place I would rather be, than sitting at my desk, at work. No, that has never happened, you have never dreamed of being at work while you were hunting.

For you, hunting might be drinking coffee, bouncing around in a pickup truck, catching up with friends and family that you do not see nearly often enough. If not, maybe it is hiking out of a deep canyon weighed down by a pack full of meat, legs burning, slowly gaining elevation until you finally reach your rig. No matter how you choose to hunt we can agree the cup

of coffee you drink on your morning commute is not memorable, but that same cup of coffee while sitting on a hillside waiting for the sun to break the horizon is. These experiences as well as countless others are what hunting is all about.

Hunting is something hunters do, but becoming a hunter is another story entirely. Contrary

to popular belief no one becomes an expert in anything overnight, hunting is not an exception to this rule. A hunter is shaped through a process of learning, by making mistakes, and by accruing an ever-growing pile of experiences with each passing season.

For many of us hunters, we grew up spending time outside, and hunting was one of many outdoor activities in which we were encouraged to participate. Whether it was a family member or a friend, someone likely went out of their way to share hunting with us or at least piqued our interest. After that, we completed a hunter-education course, maybe went on a hunting



trip or two, and at some point—whether it be a specific trip or experience something changed. Something in our minds caused us to go from “I’ve been hunting before, but I wouldn’t call myself a hunter,” to, “I am a hunter.”

That distinction, being a hunter, is the identity that separates us. Hunters as a proportion of society have made up a smaller and smaller slice of the pie for decades. In 2018, only 3 percent of Nevadans said they currently hunted according to the Nevada’s Wildlife Values report. That same report also cites that 29 percent of Nevadans are interested in hunting in the future. Conservatively, that means about 1 in every 4 people in Nevada are interested in hunting but do not currently hunt. The reasons they do not hunt might surprise you.

MENTAL HURDLES

It is not because of the cost, a lack of free time, or family obligations—those things can contribute—but most often what really hangs them up are perceived barriers. The fear of making a mistake, asking a question that they think will open them up to ridicule, or feeling they need someone else to go with them. These are the real barriers to hunting; barriers that exist largely in a person’s mind.

The people facing these barriers are your neighbors, your colleagues, and many of your friends. They did not grow up in a family that hunted, and they did not grow up with someone in their lives encouraging them to hunt. They did not have someone to coach them through hunter safety or take them on their first hunting trip, let alone their first camping trip. Even so, for one reason or another it interests them. Whether it was a hunting story that resonated with them or a desire to harvest clean healthy food for their family, hunting is something they could see themselves doing in the future.

This is where you, the hunter, comes into the picture. Why do you hunt? Why do you feel hunting is important to you?

Your answers to these two questions are personal and unique to you; it is the story of why you are a hunter. It is where you draw your motivation to hunt, the reason you wake up before your alarm on the day of a hunt, and the inspiration for daydreaming about the upcoming season. The answers to these questions are why you are the front line when it comes to opening the door and keeping the door open to new hunters.

BREAKING BARRIERS

You can help take down some of the perceived barriers that keep the interested folks at bay. That does not mean you have to share your secret spots with them, that does not mean the hills will be overrun with people if you help someone else learn how to hunt.

It does mean the next time someone asks



you a question about hunting to be willing to have an honest conversation about it, maybe even share a little bit of why you hunt, if you are up for it. Be authentic and choose to have a conversation with someone over the phone or face to face. Hunting stories, the emotions that motivate you, the successes, the mistakes, and the lessons learned; these are the messages that resonate.

The excitement in your voice, the roller coaster of emotions experienced through the eyes of a hunter; these stories were not meant to be shared on a screen they were meant to be shared over a campfire. These people interested in hunting, who have not yet taken that first step, are just looking for a reason to do it.

BE THE REASON THEY TAKE THAT FIRST STEP.

Be the voice that answers the questions they are afraid to ask. Be the person who encourages them to take a hunter-education class or the person who goes with them on their first trip into the field. Be a phone call away when they want your advice on rifle calibers, or where to camp. Maybe they decide hunting is not for them, maybe your colleague, a neighbor, or a friend of yours goes from interested in hunting to becoming a hunter.

No one will ever hold it against you if you choose to keep your why a secret, but if you choose to share it, you might just be the reason, the inspiration, for why someone becomes a hunter.



ANTELOPE HORNS SHORTER THAN EARS

- Adult female antelope have ears about 5 to 5 ½ inches long
- Female horns (if present) are usually less than 4 inches long
- Female antelope do not have a black patch on cheek
- Female antelope do not have black band from eyes to nose
- Juvenile males may be legally harvested (horns must not be longer than ears)
- Typically yearling bucks and fawn bucks have black cheek patch

ANTELOPE HORNS LONGER THAN EARS

- Adult male antelope have ears about 5 ½ to 6 inches long
- Mature males have horns from 12 to 19 inches long
- Presence of black patch of hair on cheek
- Adult males typically have a black band on face from eyes down to the nose



ELK

- Smaller than moose
- Size: 4-5 ft at the shoulder, females weigh 400-500 lbs, males weigh 700-800 lbs
- Body is light brown in color with long, dark brown hair on neck and a distinct light tan rump patch
- Males have branched antlers with each antler point originating from a main beam

MOOSE (ILLEGAL TO HARVEST)

- Larger than elk with a noticeable hump on the shoulders
- Size: 5-7 ft at the shoulder, females weigh 600-800 lbs, males weigh 850-1,100 lbs
- Body is uniformly brown to black in color. Lower legs can be light tan or white
- Long nose, overhanging upper lip, and a prominent dewlap (flap of skin) hanging from the neck
- Males have palmate antlers with each tine originating from a broad, flat surface



BIGHORN RAM

- Mature rams weigh 175-300 lbs, with Rocky Mountain bighorn the heaviest and desert bighorn the lightest
- Mature rams have ¾ to full (circle) curl horns that are 28-40 inches long with base circumference of 13-16 inches
- Horns are a heavy hard sheath that grow on top of a bony core that angle back from the skull about 15 inches
- Entire body pelage color is light tan for deserts to dark brown for Rocky Mountain except for white muzzle and rump patch
- Have prominent visible testicles

EWES

- Narrow, sickle shaped horns with base same width as eye
- Ears are 4-4½ inches in length
- Relatively wide space between base of horns
- Squat to urinate
- No testicles

The Nevada Bighorn Ewes Identification Course is online and available at the following website: hunter-ed.com/nevada-sheep-id/



Lamb



Yearling

RAM LAMBS AND YEARLING RAM (ILLEGAL TO HARVEST)

- Wide, triangular-shaped horn bases twice the width of eye
- Desert ram lambs in the fall-horn base wider than eye and 5- to 6-inch horn with little curve if any and gray horns vs. tan curved ewe horns
- Wider, pronounced forehead
- Narrow spacing between horn bases
- Stretch rear legs during urination
- Testicles visible, especially from rear
- Belly spot or penis seen from side view



WOLF (ILLEGAL TO HARVEST)

- Nose is broad and blocky
- Ears are more rounded and relatively short
- Weighs 50-90 pounds
- Legs are longer
- Fur color is similar to coyotes; gray, black, rust, or buff
- Moves more fluidly
- Resembles a German shepherd with longer legs and larger feet



COYOTE

- Nose is slender and pointed
- Ears are prominent, pointed and relatively long
- Weighs 20-35 pounds
- Legs and feet are smaller
- Fur color is similar to wolves: grizzled gray, rust, or buff; rarely white or black
- Moves in a manner that appears to be hopping or bouncing



MOUNTAIN GOAT

- Fur is long, coarse, dense hair with off-white color over entire body with a beard
- Adults stand about 3½ feet tall with stocky front torso and pronounced hump between front shoulders
- Legs are relatively short but with proportionally large hooves for sure-footedness along vertical cliffs
- Both sexes have narrow sharply pointed black horns that flare back and to the side above the ears less than 12 inches long
- Billies (males) urinate by stretching while standing and Nannies (females) urinate by squatting their rear legs



MAKING IT LAST



Recovering America's Wildlife Act will provide critical funding to help conserve wildlife habitat in Nevada.
#recoverwildlife

NEVADA HUNTING QUOTAS CLARIFIED

Have you ever wondered how NDOW recommends quotas? What are they? How are they set? Why do we need them?

A quota is the number of tags for any given species that are made available to hunt that game species. Determining a quota is an important part of maintaining the balance between the quality of animals and the hunting experience, while preserving healthy and sustainable populations. Quotas receive enormous scientific input and deliberation from wildlife biologists, county wildlife advisory boards, the public, and the Nevada Board of Wildlife Commissioners long before they made their way onto the pages of this book.

The Nevada Department of Wildlife adheres to the North American Model of Wildlife Conservation to maintain the public trust as explained in the Public Trust Doctrine.

COLLECTING THE DATA

NDOW biologists conduct both fall and spring surveys to determine estimated animal populations in a given area. For example, in the case of mule deer, biologists conduct post-season aerial surveys to determine the ratio of bucks (adult males), does (adult females), and fawns (juveniles) remaining after the deer seasons are concluded. This survey typically takes place during the rut, when bucks are more likely to be seen.

During the spring, biologists once again conduct aerial surveys, this time determining the ratio of adults to fawns. This data is used to determine fawn survival and recruitment related to the severity of the winter and to estimate population size.

Finally, NDOW relies upon harvest data provided by hunters after their season has ended. These surveys provide vital information—including animal sex, age class, antler points, effort, and more—that allows biologists to assess the metrics of the number of animals removed, along with the success rates of each area.

After all the data is collected, it is input into a computer model that provides an estimate of an area's population. From there, biologists add the population estimate into an array (data program) that distributes the quota recommendations into various weapon classes.

PRESENTING THE DATA

That's not the end of the road, though. Once the recommendations are made, they are passed along to 17 county wildlife advisory boards at the end of April, where they are reviewed and receive input from the public. Each advisory board, with the public's input, then votes to either support or suggest an alternative quota recommendation.

The quota recommendations then make their way in front of the Nevada Board of Wildlife Commissioners. Once again, the public can make comments at this stage. After the quotas become official, NDOW issues the tags to the applicants via a randomized draw process (see page 26 for more info).

OBSERVATION, DELIBERATION, CONSERVATION

The process allows for continued healthy wildlife numbers in Nevada. Through setting responsible and conservative quotas, NDOW aims to strike a balance between managing quality big game animals that Nevada is known for while also allowing reasonable numbers of hunters to participate in big game hunting.

Did you know that big game harvest reporting is mandatory in Nevada regardless of hunter success? Currently, the Department experiences a 98 percent return rate. After the hunt, harvest reports can be submitted at ndowlicensing.com.

Visit ndow.org for a complete list of county wildlife advisory boards and information including meeting times, dates, location, contacts, and more. Anyone can attend meetings and give their input on quota recommendations.

Some hunters wonder why quotas aren't posted before the big game application period opens each year. This is because during the spring, biologists are still conducting aerial surveys and analyzing critical data to set the quota limit. In addition, the Nevada Board of Wildlife Commissioners doesn't approve quota recommendations until May each year, typically right around the time that the application closes.

Photo provided by Keith Robertson.

NEVADA BIG GAME SEASONS AND QUOTAS

LIMITS AND HOURS

The limit is one animal per tag and the hunting hours are one-half hour before sunrise to one-half hour after sunset for all big game hunts, unless otherwise specified. New hunts, dates or units added to a hunt in 2021 are marked in **bold italics**.

PLEASE NOTE: Additional access may be available through private lands. Please visit the "Incentive and Compensation Maps" page on the NDOW website (ndow.org) for more information.

HELICOPTER OVERFLIGHTS AND YOUR HUNT

Helicopter surveys may be conducted during hunting seasons. The monitoring flights are timed to occur during the most effective months of the year to check on important parameters including ratio of bucks to does, fawn recruitment, and calf production. While we try to avoid surveys during open hunting seasons, sometimes it cannot be avoided. We apologize for any disturbance this may cause and will make every effort to limit this activity during your hunt.

ANTELOPE

| | |
|-------------------------|----|
| Resident Hunts..... | 11 |
| Nonresident Hunts | 13 |

BIGHORN SHEEP

Nelson (Desert) Bighorn Sheep

| | |
|-------------------------|----|
| Resident Hunts..... | 14 |
| Nonresident Hunts | 15 |

California Bighorn Sheep

| | |
|-------------------------------------|----|
| Resident and Nonresident Hunts..... | 16 |
|-------------------------------------|----|

Rocky Mountain Bighorn Sheep

| | |
|---------------------|----|
| Resident Hunts..... | 16 |
|---------------------|----|

MOUNTAIN GOAT

| | |
|---------------------|----|
| Resident Hunts..... | 16 |
|---------------------|----|

ELK

| | |
|-------------------------|----|
| Resident Hunts..... | 17 |
| Nonresident Hunts | 20 |

MULE DEER

| | |
|--------------------------------------|----|
| Resident Junior Hunts..... | 21 |
| Resident and Nonresident Hunts | 22 |

BLACK BEAR

| | |
|-------------------------------------|----|
| Resident and Nonresident Hunts..... | 27 |
|-------------------------------------|----|

MOUNTAIN LION

| | |
|-------------------------------------|----|
| Resident and Nonresident Hunts..... | 27 |
|-------------------------------------|----|

NEVADA ANTELOPE HUNTS



RESIDENT

ANTELOPE HUNTS

HORNS LONGER THAN EARS

| ANY LEGAL WEAPON | | |
|------------------|-----------------|------------|
| UNIT GROUP | SEASON DATES | 2021 QUOTA |
| 011 | Aug 22 - Sept 7 | 45 |
| 012 - 014 | Aug 22 - Sept 7 | 150 |
| 015 | Aug 22 - Sept 7 | 75 |
| 021, 022 | Aug 22 - Sept 7 | 35 |
| 031 | Aug 22 - Sept 7 | 110 |
| 032, 034 | Aug 22 - Sept 7 | 50 |
| 033 Early | Aug 22 - Aug 28 | 30 |
| 033 Late | Aug 29 - Sept 7 | 30 |
| 035 | Aug 22 - Sept 7 | 20 |
| 041, 042 Early | Aug 22 - Aug 28 | 30 |
| 041, 042 Late | Aug 29 - Sept 7 | 30 |

| ANY LEGAL WEAPON (CONTINUED) | | |
|------------------------------|-----------------|------------|
| UNIT GROUP | SEASON DATES | 2021 QUOTA |
| 043 - 046 | Aug 22 - Sept 7 | 110 |
| 051 | Aug 22 - Sept 7 | 50 |
| 061, 062, 064, 071, 073 | Aug 22 - Sept 7 | 80 |
| 065, 142, 144 ^A | Aug 22 - Sept 7 | 20 |
| 066 | Aug 22 - Sept 7 | 25 |
| 067, 068 | Aug 22 - Sept 7 | 60 |
| 072, 074, 075 | Aug 22 - Sept 7 | 45 |
| 076, 077, 079, 081, 091 | Aug 22 - Sept 7 | 30 |
| 078, 105 - 107, 121 | Aug 22 - Sept 7 | 20 |

^A That portion of Unit 144 in Eureka County.

^B That portion of Unit 144 in White Pine County.

RESIDENT

ANTELOPE HUNTS

HORNS LONGER THAN EARS (CONTINUED)

ANY LEGAL WEAPON (CONTINUED)

| UNIT GROUP | SEASON DATES | 2021 QUOTA |
|---------------------------------------|-----------------|------------|
| 101 - 104, 108, 109, 144 ^B | Aug 22 - Sept 7 | 70 |
| 111 - 114 | Aug 22 - Sept 7 | 30 |
| 115, 231, 242 | Aug 22 - Sept 7 | 45 |
| 131, 145, 163, 164 | Aug 22 - Sept 7 | 25 |
| 132 - 134, 245 | Aug 22 - Sept 7 | 30 |
| 141, 143, 151 - 156 | Aug 22 - Sept 7 | 170 |
| 161, 162 | Aug 22 - Sept 7 | 40 |
| 171 - 173 | Aug 22 - Sept 7 | 30 |
| 181 - 184 | Aug 22 - Sept 7 | 45 |
| 202, 204 | Oct 15 - Oct 30 | 10 |
| 203, 291 | Aug 22 - Sept 7 | 15 |
| 205 - 208 | Aug 22 - Sept 7 | 20 |
| 211 - 213 | Aug 22 - Sept 7 | 10 |
| 221 - 223, 241 | Aug 22 - Sept 7 | 45 |
| 251 | Aug 22 - Sept 7 | 25 |

^A That portion of Unit 144 in Eureka County.

^B That portion of Unit 144 in White Pine County.

ARCHERY

| UNIT GROUP | SEASON DATES | 2021 QUOTA |
|---------------------------------------|----------------|------------|
| 011 | Aug 1 - Aug 21 | 8 |
| 012 - 014 | Aug 1 - Aug 21 | 25 |
| 015 | Aug 1 - Aug 21 | 25 |
| 021, 022 | Aug 1 - Aug 21 | 5 |
| 031 | Aug 1 - Aug 21 | 20 |
| 032, 034 | Aug 1 - Aug 21 | 30 |
| 033 | Aug 1 - Aug 21 | 7 |
| 035 | Aug 1 - Aug 21 | 2 |
| 041, 042 | Aug 1 - Aug 21 | 10 |
| 043 - 046 | Aug 1 - Aug 21 | 50 |
| 051 | Aug 1 - Aug 21 | 35 |
| 061, 062, 064, 071, 073 | Aug 1 - Aug 21 | 35 |
| 065, 142, 144 ^A | Aug 1 - Aug 21 | 5 |
| 066 | Aug 1 - Aug 21 | 5 |
| 067, 068 | Aug 1 - Aug 21 | 35 |
| 072, 074, 075 | Aug 1 - Aug 21 | 25 |
| 076, 077, 079, 081, 091 | Aug 1 - Aug 21 | 10 |
| 078, 105 - 107, 121 | Aug 1 - Aug 21 | 2 |
| 101 - 104, 108, 109, 144 ^B | Aug 1 - Aug 21 | 15 |
| 111 - 114 | Aug 1 - Aug 21 | 5 |
| 115, 231, 242 | Aug 1 - Aug 14 | 10 |
| 131, 145, 163, 164 | Aug 1 - Aug 14 | 5 |
| 132 - 134, 245 | Aug 1 - Aug 14 | 5 |
| 141, 143, 151 - 156 | Aug 1 - Aug 21 | 60 |
| 161, 162 | Aug 1 - Aug 21 | 10 |
| 171 - 173 | Aug 1 - Aug 21 | 5 |
| 181 - 184 | Aug 1 - Aug 21 | 8 |
| 203, 291 | Aug 1 - Aug 21 | 2 |
| 205 - 208 | Aug 1 - Aug 21 | 10 |
| 211 - 213 | Aug 1 - Aug 21 | 1 |
| 221 - 223, 241 | Aug 1 - Aug 14 | 10 |
| 251 | Aug 1 - Aug 21 | 5 |

^A That portion of Unit 144 in Eureka County.

^B That portion of Unit 144 in White Pine County.

MUZZLELOADER

| UNIT GROUP | SEASON DATES | 2021 QUOTA |
|---------------------------------------|-----------------|------------|
| 011 | Sept 25 - Oct 4 | 2 |
| 012-014 | Sept 25 - Oct 4 | 8 |
| 015 | Sept 25 - Oct 4 | 10 |
| 021 - 022 | Sept 25 - Oct 4 | 2 |
| 031 | Sept 25 - Oct 4 | 3 |
| 032, 034 | Sept 25 - Oct 4 | 2 |
| 033 | Sept 25 - Oct 5 | 3 |
| 035 | Sept 25 - Oct 6 | 1 |
| 041, 042 | Sept 25 - Oct 4 | 3 |
| 043 - 046 | Sept 25 - Oct 4 | 5 |
| 051 | Sept 25 - Oct 4 | 2 |
| 061, 062, 064, 071, 073 | Sept 25 - Oct 4 | 3 |
| 065, 142, 144 ^A | Sept 25 - Oct 4 | 1 |
| 066 | Sept 25 - Oct 4 | 3 |
| 067, 068 | Sept 25 - Oct 4 | 3 |
| 072, 074, 075 | Sept 25 - Oct 4 | 2 |
| 076, 077, 079, 081, 091 | Sept 25 - Oct 4 | 1 |
| 078, 105 - 107, 121 | Sept 25 - Oct 4 | 1 |
| 101 - 104, 108, 109, 144 ^B | Sept 25 - Oct 4 | 5 |
| 111 - 114 | Sept 25 - Oct 4 | 5 |
| 115, 231, 242 | Aug 15 - Aug 21 | 5 |
| 131, 145, 163, 164 | Aug 15 - Aug 21 | 1 |
| 132 - 134, 245 | Aug 15 - Aug 21 | 1 |
| 141, 143, 151 - 156 | Sept 25 - Oct 4 | 7 |
| 161 - 162 | Sept 25 - Oct 4 | 2 |
| 171 - 173 | Sept 25 - Oct 4 | 5 |
| 181 - 184 | Sept 25 - Oct 4 | 2 |
| 202, 204 | Sept 25 - Oct 4 | 1 |
| 203, 291 | Sept 25 - Oct 4 | 1 |
| 205 - 208 | Sept 25 - Oct 4 | 2 |
| 211 - 213 | Sept 25 - Oct 4 | 1 |
| 221 - 223, 241 | Aug 15 - Aug 21 | 5 |
| 251 | Sept 25 - Oct 4 | 5 |

^A That portion of Unit 144 in Eureka County.

^B That portion of Unit 144 in White Pine County.

RESIDENT

ANTELOPE HUNTS

HORNS SHORTER THAN EARS

ANY LEGAL WEAPON

| UNIT GROUP | SEASON DATES | 2021 QUOTA |
|----------------------------|------------------|------------|
| 031 | Sept 8 - Sept 24 | 10 |
| 032, 034 | Sept 8 - Sept 24 | 15 |
| 035 | Sept 8 - Sept 24 | 9 |
| 041, 042 | Sept 8 - Sept 24 | 10 |
| 043-046 | Sept 8 - Sept 24 | 35 |
| 061, 062, 064, 071, 073 | Sept 8 - Sept 24 | 160 |
| 065, 142, 144 ^A | Sept 8 - Sept 24 | 5 |

RESIDENT

ANTELOPE HUNTS

HORNS SHORTER THAN EARS

| ANY LEGAL WEAPON (CONTINUED) | | |
|---------------------------------------|------------------|------------|
| UNIT GROUP | SEASON DATES | 2021 QUOTA |
| 066 | Sept 8 - Sept 24 | 10 |
| 067, 068 | Sept 8 - Sept 24 | 85 |
| 072, 074, 075 | Sept 8 - Sept 24 | 55 |
| 076, 077, 079, 081, 091 | Sept 8 - Sept 24 | 20 |
| 078, 105 - 107, 121 | Sept 8 - Sept 24 | 5 |
| 101 - 104, 108, 109, 144 ^B | Sept 8 - Sept 24 | 25 |
| 111 - 114 | Sept 8 - Sept 24 | 10 |

| ANY LEGAL WEAPON (CONTINUED) | | |
|------------------------------------|-------------------|------------|
| UNIT GROUP | SEASON DATES | 2021 QUOTA |
| 114, 115, Baker Ranch ^C | Sept 10 - Sept 16 | 10 |
| 131, 145 | Sept 8 - Sept 24 | 30 |
| 141, 143, 152, 154, 155 | Sept 8 - Sept 24 | 280 |
| 151, 153, 156 | Sept 8 - Sept 24 | 190 |
| 181 - 184 | Sept 8 - Sept 24 | 20 |

^A That portion of Unit 144 in Eureka County.

^B That portion of Unit 144 in White Pine County.

^C Within 1 mile of the Baker Ranch Properties, non standard hunt.

NONRESIDENT

ANTELOPE HUNTS

HORNS LONGER THAN EARS

| ANY LEGAL WEAPON | | |
|---------------------------------------|-----------------|------------|
| UNIT GROUP | SEASON DATES | 2021 QUOTA |
| 011 | Aug 22 - Sept 7 | 5 |
| 012 - 014 | Aug 22 - Sept 7 | 20 |
| 015 | Aug 22 - Sept 7 | 8 |
| 021, 022 | Aug 22 - Sept 7 | 4 |
| 031 | Aug 22 - Sept 7 | 15 |
| 032, 034 | Aug 22 - Sept 7 | 6 |
| 033 Early | Aug 22 - Aug 28 | 4 |
| 033 Late | Aug 29 - Sept 7 | 4 |
| 035 | Aug 22 - Sept 7 | 2 |
| 041, 042 Early | Aug 22 - Aug 28 | 3 |
| 041, 042 Late | Aug 29 - Sept 7 | 3 |
| 043 - 046 | Aug 22 - Sept 7 | 15 |
| 051 | Aug 22 - Sept 7 | 5 |
| 061, 062, 064, 071, 073 | Aug 22 - Sept 7 | 8 |
| 065, 142, 144 ^A | Aug 22 - Sept 7 | 2 |
| 066 | Aug 22 - Sept 7 | 3 |
| 067, 068 | Aug 22 - Sept 7 | 7 |
| 072, 074, 075 | Aug 22 - Sept 7 | 5 |
| 076, 077, 079, 081, 091 | Aug 22 - Sept 7 | 3 |
| 078, 105 - 107, 121 | Aug 22 - Sept 7 | 2 |
| 101 - 104, 108, 109, 144 ^B | Aug 22 - Sept 7 | 8 |
| 111 - 114 | Aug 22 - Sept 7 | 3 |
| 115, 231, 242 | Aug 22 - Sept 7 | 5 |
| 131, 145, 163, 164 | Aug 22 - Sept 7 | 2 |
| 132 - 134, 245 | Aug 22 - Sept 7 | 3 |
| 141, 143, 151 - 156 | Aug 22 - Sept 7 | 20 |
| 161, 162 | Aug 22 - Sept 7 | 5 |
| 171 - 173 | Aug 22 - Sept 7 | 5 |
| 181 - 184 | Aug 22 - Sept 7 | 5 |
| 202, 204 | Oct 15 - Oct 30 | 1 |
| 205 - 208 | Aug 22 - Sept 7 | 2 |
| 221 - 223, 241 | Aug 22 - Sept 7 | 5 |
| 251 | Aug 22 - Sept 7 | 5 |

^A That portion of Unit 144 in Eureka County.

^B That portion of Unit 144 in White Pine County.

| ARCHERY | | |
|------------|----------------|------------|
| UNIT GROUP | SEASON DATES | 2021 QUOTA |
| 011 | Aug 1 - Aug 21 | 1 |
| 012 - 014 | Aug 1 - Aug 21 | 3 |

| ARCHERY (CONTINUED) | | |
|---------------------------------------|----------------|------------|
| UNIT GROUP | SEASON DATES | 2021 QUOTA |
| 015 | Aug 1 - Aug 21 | 3 |
| 021, 022 | Aug 1 - Aug 21 | 1 |
| 031 | Aug 1 - Aug 21 | 2 |
| 032, 034 | Aug 1 - Aug 21 | 3 |
| 033 | Aug 1 - Aug 21 | 1 |
| 035 | Aug 1 - Aug 21 | 1 |
| 041, 042 | Aug 1 - Aug 21 | 1 |
| 043 - 046 | Aug 1 - Aug 21 | 5 |
| 051 | Aug 1 - Aug 21 | 4 |
| 061, 062, 064, 071, 073 | Aug 1 - Aug 21 | 4 |
| 065, 142, 144 ^A | Aug 1 - Aug 21 | 1 |
| 067, 068 | Aug 1 - Aug 21 | 4 |
| 072, 074, 075 | Aug 1 - Aug 21 | 3 |
| 078, 105 - 107, 121 | Aug 1 - Aug 21 | 1 |
| 101 - 104, 108, 109, 144 ^B | Aug 1 - Aug 21 | 2 |
| 111 - 114 | Aug 1 - Aug 14 | 1 |
| 115, 231, 242 | Aug 1 - Aug 14 | 1 |
| 131, 145, 163, 164 | Aug 1 - Aug 14 | 1 |
| 132 - 134, 245 | Aug 1 - Aug 21 | 1 |
| 141, 143, 151 - 156 | Aug 1 - Aug 21 | 7 |
| 161, 162 | Aug 1 - Aug 21 | 1 |
| 171 - 173 | Aug 1 - Aug 21 | 1 |
| 181 - 184 | Aug 1 - Aug 21 | 1 |
| 205 - 208 | Aug 1 - Aug 21 | 1 |

^A That portion of Unit 144 in Eureka County.

^B That portion of Unit 144 in White Pine County.

| MUZZLELOADER | | |
|---------------------------------------|-----------------|------------|
| UNIT GROUP | SEASON DATES | 2021 QUOTA |
| 012-014 | Sept 25 - Oct 4 | 1 |
| 031 | Sept 25 - Oct 4 | 1 |
| 043 - 046 | Sept 25 - Oct 4 | 1 |
| 061, 062, 064, 071, 073 | Sept 25 - Oct 4 | 1 |
| 067, 068 | Sept 25 - Oct 4 | 1 |
| 078, 105 - 107, 121 | Sept 25 - Oct 4 | 1 |
| 101 - 104, 108, 109, 144 ^A | Sept 25 - Oct 4 | 1 |
| 111 - 114 | Sept 25 - Oct 4 | 1 |
| 141, 143, 151 - 156 | Sept 25 - Oct 4 | 1 |

^A That portion of Unit 144 in White Pine County.

NEVADA

BIGHORN SHEEP HUNTS

Nelson (Desert), California, & Rocky Mountain

RESIDENT

NELSON (DESERT) BIGHORN SHEEP HUNTS

ANY RAM

ANY LEGAL WEAPON

| UNIT GROUP | SEASON DATES | 2021 QUOTA |
|------------------------|------------------|------------|
| 045, 153 | Sept 15 - Oct 15 | 2 |
| 131*, 164* | Nov 20 - Jan 1 | 1 |
| 132 North ^A | Nov 20 - Jan 1 | 2 |
| 132 South ^B | Sept 15 - Oct 15 | 2 |
| 134, 251 | Nov 20 - Jan 1 | 5 |
| 161 Early | Sept 15 - Oct 15 | 8 |
| 161 Late | Nov 20 - Jan 1 | 7 |
| 163, 162 | Nov 20 - Jan 1 | 7 |
| 173 North ^C | Sept 15 - Jan 1 | 4 |
| 173 South ^D | Nov 20 - Jan 1 | 2 |
| 181** | Nov 20 - Jan 1 | 18 |
| 182, 044 | Nov 20 - Jan 1 | 15 |
| 183 | Nov 20 - Jan 1 | 6 |
| 184 | Oct 15 - Nov 15 | 6 |
| 202 | Nov 20 - Jan 1 | 4 |
| 204 | Oct 15 - Nov 15 | 2 |
| 205 | Nov 20 - Jan 1 | 8 |
| 206, 208 | Nov 20 - Jan 1 | 4 |
| 207 | Oct 15 - Nov 15 | 3 |
| 211 | Nov 20 - Jan 1 | 10 |
| 212 Early | Nov 15 - Dec 8 | 7 |
| 212 Late | Dec 9 - Jan 1 | 7 |
| 213 Early | Nov 15 - Dec 8 | 7 |

ANY LEGAL WEAPON (CONTINUED)

| UNIT GROUP | SEASON DATES | 2021 QUOTA |
|-----------------------|-----------------|------------|
| 213 Late | Dec 9 - Jan 1 | 6 |
| 223, 221 [†] | Nov 20 - Jan 1 | 3 |
| 241 | Nov 20 - Jan 1 | 5 |
| 243 | Nov 20 - Jan 1 | 5 |
| 244 | Nov 20 - Jan 1 | 3 |
| 245, 133 | Nov 20 - Jan 1 | 4 |
| 252*** | Nov 20 - Dec 12 | 3 |
| 253 | Nov 20 - Jan 1 | 6 |
| 254 | Nov 20 - Jan 1 | 5 |
| 261 | Nov 20 - Jan 1 | 5 |
| 262 | Nov 20 - Jan 1 | 5 |
| 263 | Nov 20 - Jan 1 | 6 |
| 264, 265, 266 | Nov 20 - Jan 1 | 2 |
| 267 | Nov 20 - Jan 1 | 9 |
| 268 | Nov 20 - Jan 1 | 37 |
| 271, 242 [†] | Nov 20 - Jan 1 | 8 |
| 272 | Nov 20 - Jan 1 | 1 |
| 280*** | Dec 18 - Jan 2 | 5 |
| 281*** | Dec 18 - Jan 2 | 8 |
| 282*** | Dec 18 - Jan 2 | 5 |
| 283, 284 | Nov 20 - Jan 1 | 4 |
| 286 | Nov 20 - Jan 1 | 5 |

† Mature ram numbers and distribution are unknown in this unit.

* Hunter may harvest a Nelson, Rocky Mountain, or hybrid subspecies; for purposes of complying with NAC 502.345, a harvested animal will be considered a Nelson bighorn; hunter is required to provide tissue sample from harvested ram for DNA tests; harvested rams may not be accepted into formal trophy record books.

** There are portions of Unit 181 in Naval Air Station (NAS) Fallon where public access is restricted. To hunt in the NAS portions of Unit 181, the tag holder is required to attend a NAS hunter safety briefing.

*** Portions of Hunt Units 252, 280, 281, 282 are within the Nevada Test and Training Range (NTTR) where public access is restricted. Hunters and everyone in their respective hunting parties, must comply with all Nevada hunting requirements and all NTTR safety and security requirements including the following: 1) consent to and pass a criminal history background check, 2) be at least 14 years old on opening day of the respective hunting season, 3) attend the Nellis Air Force Base hunter safety briefing, and 4) within the NTTR portion of Unit 252 limit party size to 5 including tag holder. Additional party members may complete background check and safety briefing, but only maximum of 5 party members including tag holder may be present within the NTTR portion of Unit 252 at any given time.

Hunters and members of their parties who fail to comply with these requirements may be denied access to the NTTR. Hunters and members of their parties may not access the NTTR after a tag is filled and animal has been removed and in possession of tag holder. No pets are allowed on NTTR. It is the hunter's responsibility to meet and/or comply with all NTTR eligibility requirements. In some units there may be adjustments to season dates to accommodate Department of Defense operations. The Nevada Board of Wildlife Commissioners hereby delegates authority to the Nevada Department of Wildlife to adjust season dates to accommodate Department of Defense operations so long as there is no change to the overall length of the season.

^A That portion of Unit 132 north and east of the Cherry Creek/Ox Springs Wash Road - Forest Service Route #59410.

^B That portion of Unit 132 south and west of the Cherry Creek/Ox Springs Wash Road - Forest Service Route #59410.

^C That portion of Unit 173 north and west of the Seyler Reservoir/Peavine Creek/Gabbs Valley Pole Line Roads.

^D That portion of Unit 173 south and east of the Seyler Reservoir/Peavine Creek/Gabbs Valley Pole Line Roads.

BIGHORN SHEEP SEMINAR 2021

Any applicant who successfully draws a bighorn sheep ram tag is strongly encouraged to attend the virtual Bighorn Sheep Seminar. A single live virtual seminar will be held Thursday, July 29 at 6 p.m. where tag holders can pose questions. All tag holders will be given a link to the recorded seminar. The seminar covers bighorn management, biology and habitat, NDOW and land management regulations, aging, scoring, and trophy care. Information on attending the seminar will be sent to tag holders.

RESIDENT

**NELSON (DESERT) BIGHORN SHEEP
ANY RAM**

| ARCHERY | | |
|------------|-----------------|------------|
| UNIT GROUP | SEASON DATES | 2021 QUOTA |
| 163, 162 | Oct 20 - Nov 14 | 1 |
| 182, 044 | Oct 20 - Nov 14 | 2 |
| 202, 204 | Oct 20 - Nov 14 | 1 |
| 211 | Oct 20 - Nov 14 | 1 |
| 212 | Oct 20 - Nov 14 | 2 |
| 213 | Oct 20 - Nov 14 | 2 |

DID YOU KNOW:

Nevada has more bighorn sheep than any other state in the lower 48. The number of desert bighorn sheep in the state has increased from less than 3,000 in 1960 to around 10,000 today!

**BIG GAME HARVEST
RETURN CARDS**

Harvest return cards must be submitted for all big game tags regardless of successful harvest. Questionnaires must be submitted on or before 5 p.m. PST on January 31 following the close of the hunt season for which the tag was issued. Hunts that close after January 31 must be submitted on or before 5 p.m. PST on February 28.

Return Card questionnaires may be submitted through a customer's account at ndowlicensing.com by clicking the Surveys link.

Successful tag holders who fail to report a harvest return card will be subject to a \$50 penalty and a suspension from the next season's application period until the penalty is paid and the questionnaire completed. (Refer to NAC 502.405)

**MANDATORY BIGHORN
EWE AND MOUNTAIN
GOAT IDENTIFICATION
COURSE**

Hunters who draw either a bighorn sheep ewe tag or a mountain goat tag must complete a mandatory sheep and goat gender identification course prior to receiving their tags. The Nevada Bighorn Ewes Identification Course is online and available at hunter-ed.com/nevada-sheep-id/

RESIDENT

**NELSON (DESERT) BIGHORN SHEEP
ANY EWE**

| ANY LEGAL WEAPON | | |
|------------------|-----------------|------------|
| UNIT GROUP | SEASON DATES | 2021 QUOTA |
| 161 | Oct 20 - Nov 15 | 30 |
| 213 | Oct 1 - Oct 19 | 15 |
| 268 | Oct 16 - Nov 15 | 76 |

NONRESIDENT

**NELSON (DESERT) BIGHORN SHEEP
ANY EWE**

| ANY LEGAL WEAPON | | |
|------------------|-----------------|------------|
| UNIT GROUP | SEASON DATES | 2021 QUOTA |
| 161 | Oct 20 - Nov 15 | 3 |
| 213 | Oct 1 - Oct 19 | 1 |
| 268 | Oct 16 - Nov 15 | 9 |

NONRESIDENT

**NELSON (DESERT) BIGHORN SHEEP
ANY RAM**

| ANY LEGAL WEAPON | | |
|------------------|------------------|------------|
| UNIT GROUP | SEASON DATES | 2021 QUOTA |
| 161 Early | Sept 15 - Oct 15 | 1 |
| 161 Late | Nov 20 - Jan 1 | 1 |
| 162, 163 | Nov 20 - Jan 1 | 1 |
| 181** | Nov 20 - Jan 1 | 2 |
| 182, 044 | Nov 20 - Jan 1 | 2 |
| 183 | Nov 20 - Jan 1 | 1 |
| 184 | Oct 15 - Nov 15 | 1 |
| 205 | Nov 20 - Jan 1 | 1 |
| 207 | Oct 15 - Nov 15 | 1 |
| 211 | Nov 20 - Jan 1 | 2 |
| 212 Early | Nov 15 - Dec 8 | 1 |
| 212 Late | Dec 9 - Jan 1 | 1 |
| 213 Early | Nov 15 - Dec 8 | 2 |
| 213 Late | Dec 9 - Jan 1 | 2 |
| 244 | Nov 20 - Jan 1 | 1 |
| 253 | Nov 20 - Jan 1 | 1 |
| 263 | Nov 20 - Jan 1 | 1 |
| 267 | Nov 20 - Jan 1 | 1 |
| 268 | Nov 20 - Jan 1 | 5 |
| 271, 242* | Nov 20 - Jan 1 | 1 |
| 283, 284 | Nov 20 - Jan 1 | 1 |

* Mature ram numbers and distribution are unknown in this unit.

** There are portions of Unit 181 in Naval Air Station (NAS) Fallon where public access is restricted. To hunt in the NAS portion of Unit 181, the tag holder is required to attend a NAS hunter safety briefing.

RESIDENT

CALIFORNIA BIGHORN SHEEP

ANY RAM

ANY LEGAL WEAPON

| UNIT GROUP | SEASON DATES | 2021 QUOTA |
|-----------------------|-----------------|------------|
| 011, 013 | Sept 1 - Oct 31 | 1 |
| 012 | Sept 1 - Oct 31 | 3 |
| 014 | Sept 1 - Oct 31 | 2 |
| 021, 022 | Sept 1 - Oct 31 | 2 |
| 031 | Sept 1 - Oct 31 | 6 |
| 032 ^A | Sept 1 - Oct 31 | 11 |
| 033, 032 ^B | Sept 1 - Oct 31 | 3 |
| 034 | Sept 1 - Oct 31 | 8 |
| 035 ^C | Sept 1 - Oct 31 | 7 |
| 051 | Sept 1 - Oct 31 | 2 |
| 066 | Sept 1 - Oct 31 | 1 |
| 068 | Sept 1 - Oct 31 | 5 |

^A This unit excludes that portion of Unit 032 west of the Craine Creek/Knott Creek Ranch Road and south of State Route No. 291.

^B This unit includes that portion of Unit 032 west of the Craine Creek/Knott Creek Ranch Road and south of State Route No. 291.

^C That portion of Humboldt County south of State Route No. 140, east of the Leonard Creek-Deer Creek Ranch-Jackson Creek Ranch Road, west of the Bottle Creek Road and north of the northernmost railroad track that runs from Winnemucca to Sulpher.

NONRESIDENT

CALIFORNIA BIGHORN SHEEP

ANY RAM

ANY LEGAL WEAPON

| UNIT GROUP | SEASON DATES | 2021 QUOTA |
|------------------|-----------------|------------|
| 012 | Sept 1 - Oct 31 | 1 |
| 032 ^A | Sept 1 - Oct 31 | 1 |
| 034 | Sept 1 - Oct 31 | 1 |
| 035 ^B | Sept 1 - Oct 31 | 1 |
| 068 | Sept 1 - Oct 31 | 1 |

^A This unit excludes that portion of Unit 032 west of the Craine Creek/Knott Creek Ranch Road and south of State Route No. 291.

^B That portion of Humboldt County south of State Route No. 140, east of the Leonard Creek-Deer Creek Ranch-Jackson Creek Ranch Road, west of the Bottle Creek Road and north of the northernmost railroad track that runs from Winnemucca to Sulpher.

RESIDENT

ROCKY MOUNTAIN BIGHORN SHEEP

ANY RAM

ANY LEGAL WEAPON

| UNIT GROUP | SEASON DATES | 2021 QUOTA |
|------------------|-----------------|------------|
| 074 | Sept 1 - Oct 31 | 1 |
| 114 | Aug 1 - Feb 20 | 2 |
| 115 ^A | Nov 15 - Feb 20 | 2 |

^A That portion of Unit 115 outside of the Great Basin National Park

NEVADA

MOUNTAIN GOAT HUNTS

PHYSICALLY INSPECTED HARVEST

Successful bighorn sheep ram, mountain goat, and bear hunters that have their harvest physically inspected at a Department office will not be required to return a big game harvest questionnaire. Unsuccessful hunters for these species will still need to complete the hunter harvest questionnaire. Bighorn sheep ewe hunters are not required to have their harvest physically inspected at a Department office.



RESIDENT


MOUNTAIN GOAT HUNTS

ANY GOAT

ANY LEGAL WEAPON

| UNIT GROUP | SEASON DATES | 2021 QUOTA |
|------------|-----------------|------------|
| 101 | Sept 1 - Oct 31 | 1 |
| 102 | Sept 1 - Oct 31 | 7 |
| 103 | Sept 1 - Oct 31 | 1 |

NEVADA ELK HUNTS



RESIDENT ELK HUNTS ANTLERED

| ANY LEGAL WEAPON | | |
|-----------------------------|---------------------------------|------------|
| UNIT GROUP | SEASON DATES | 2021 QUOTA |
| 051 | Sept 17 - Sept 30 | 6 |
| 061, 071 Early | Oct 5 - Oct 21 | 30 |
| 061, 071 Late | Oct 22 - Nov 5 | 40 |
| 062, 064, 066 - 068 Early | Oct 22 - Nov 5 | 14 |
| 062, 064, 066 - 068 Late | Nov 6 - Nov 20 | 13 |
| 072, 073, 074 Early | Oct 22 - Nov 5 | 100 |
| 072, 073, 074 Late | Nov 6 - Nov 20 | 100 |
| 075 Early | Oct 22 - Nov 5 | 9 |
| 075 Late | Nov 6 - Nov 20 | 9 |
| 076, 077, 079, 081 Early | Nov 6 - Nov 20 | 65 |
| 076, 077, 079, 081 Late | Nov 21 - Dec 4 | 65 |
| 078, 105 - 107, 109 Early | Oct 22 - Nov 5 | 16 |
| 078, 105 - 107, 109 Late | Nov 6 - Nov 20 | 16 |
| 091* | Sept 11 - Oct 2 | 12 |
| 104, 108 ^A , 121 | Nov 6 - Nov 20 | 70 |
| 108 ^B , 131, 132 | Nov 6 - Nov 20 | 60 |
| 111 - 115 Early | Nov 6 - Nov 20 | 80 |
| 111 - 115 Late | Nov 21 - Dec 4 | 80 |
| 161 - 164, 171 - 173 Early | Sept 17 - Sept 30 | 7 |
| 161 - 164, 171 - 173 Mid | Nov 6 - Nov 20 | 35 |
| 161 - 164, 171 - 173 Late | Nov 21 - Dec 4 | 35 |
| 221 - 223 Early | Nov 6 - Nov 20 | 60 |
| 221 - 223 Late | Nov 21 - Dec 4 | 60 |
| 231 Early | Nov 6 - Nov 20 | 40 |
| 231 Late | Nov 21 - Dec 4 | 45 |
| 241, 242 | Nov 6 - Nov 20 | 4 |
| 262 | Sept 17 - Sept 30 | 3 |

* Interstate hunt with Utah. Nevada and Utah hunters may hunt within open units in both states. Nevada hunters hunting in Utah must abide by Utah regulations.

^A That portion of Unit 108 north of the Falcon to Gonder powerline.

^B That portion of Unit 108 south of the Falcon to Gonder powerline.

NEW ORDER TO THE DRAW

Eligible persons may apply for both antlered and antlerless elk. The antlered application will be evaluated and awarded before the antlerless application. A person may only obtain one elk tag per year.

| ARCHERY | | |
|-----------------------------|----------------------------------|------------|
| UNIT GROUP | SEASON DATES | 2021 QUOTA |
| 061, 071 | Aug 16 - Aug 31 | 30 |
| 062, 064, 066 - 068 | Aug 16 - Aug 31 | 2 |
| 072, 073, 074 | Aug 25 - Sept 16 | 60 |
| 075 | Aug 25 - Sept 16 | 3 |
| 076, 077, 079, 081 | Aug 25 - Sept 16 | 25 |
| 078, 105 - 107, 109 | Sept 1 - Sept 20 | 10 |
| 091* | Aug 21 - Sept 10 | 4 |
| 104, 108 ^A , 121 | Aug 25 - Sept 16 | 11 |
| 108 ^B , 131, 132 | Aug 25 - Sept 16 | 7 |
| 111 - 115 | Aug 25 - Sept 16 | 30 |
| 161 - 164, 171 - 173 | Aug 25 - Sept 16 | 15 |
| 221 - 223 | Aug 25 - Sept 16 | 25 |
| 231 | Aug 25 - Sept 16 | 20 |
| 241, 242 | Aug 25 - Sept 16 | 2 |
| 262 | Aug 25 - Sept 16 | 1 |

* Interstate hunt with Utah. Nevada and Utah hunters may hunt within open units in both states. Nevada hunters hunting in Utah must abide by Utah regulations.

^A That portion of Unit 108 north of the Falcon to Gonder powerline.

^B That portion of Unit 108 south of the Falcon to Gonder powerline.

| MUZZLELOADER | | |
|-----------------------------|-----------------------------------|------------|
| UNIT GROUP | SEASON DATES | 2021 QUOTA |
| 051 | Sept 1 - Sept 16 | 2 |
| 061,071 | Sept 1 - Sept 16 | 16 |
| 062, 064, 066-068 | Sept 1 - Sept 16 | 4 |
| 072, 073, 074 | Sept 17 - Sept 30 | 30 |
| 075 | Sept 17 - Sept 30 | 2 |
| 076, 077, 079, 081 | Oct 22 - Nov 5 | 15 |
| 078, 105 - 107, 109 | Oct 5 - Oct 22 | 12 |
| 104, 108 ^A , 121 | Oct 22 - Nov 5 | 20 |
| 108 ^B , 131, 132 | Oct 22 - Nov 5 | 7 |
| 111 - 115 | Oct 22 - Nov 5 | 20 |
| 161 - 164, 171 - 173 | Oct 22 - Nov 5 | 15 |
| 221 - 223 | Oct 22 - Nov 5 | 15 |
| 231 | Oct 22 - Nov 5 | 6 |
| 241, 242 | Sept 17 - Sept 30 | 2 |
| 262 | Oct 22 - Nov 5 | 1 |

^A That portion of Unit 108 north of the Falcon to Gonder powerline.

^B That portion of Unit 108 south of the Falcon to Gonder powerline.

RESIDENT ELK HUNTS SPIKE

| ANY LEGAL WEAPON | | |
|-----------------------------|-----------------|------------|
| UNIT GROUP | SEASON DATES | 2021 QUOTA |
| 061, 071 Early | Sept 17 - Oct 4 | 8 |
| 061, 071 Late | Nov 6 - Jan 1 | 8 |
| 062, 064, 066 - 068 Early | Sept 17 - Oct 4 | 3 |
| 062, 064, 066 - 068 Late | Oct 5 - Oct 20 | 3 |
| 072, 073, 074 Early | Oct 1 - Oct 20 | 20 |
| 072, 073, 074 Late | Nov 21 - Jan 1 | 20 |
| 076, 077, 079, 081 Early | Oct 1 - Oct 20 | 10 |
| 076, 077, 079, 081 Late | Dec 5 - Jan 1 | 10 |
| 078, 105 - 107, 109 | Sept 21 - Oct 4 | 15 |
| 104, 108 ^A , 121 | Sept 25 - Oct 4 | 15 |
| 111, 112 Early | Sept 25 - Oct 4 | 20 |
| 111, 112 Late | Dec 5 - Jan 1 | 20 |
| 113 Early | Sept 25 - Oct 4 | 10 |
| 113 Late | Dec 5 - Jan 1 | 10 |
| 114, 115 Early | Sept 25 - Oct 4 | 20 |
| 114, 115 Late | Dec 5 - Jan 1 | 20 |
| 161 - 164 | Dec 5 - Jan 1 | 15 |
| 221 Early | Sept 25 - Oct 4 | 10 |
| 221 Late | Dec 5 - Jan 1 | 10 |
| 222, 223 Early | Sept 25 - Oct 4 | 15 |
| 222, 223 Late | Dec 5 - Jan 1 | 15 |
| 231 Early | Sept 25 - Oct 4 | 10 |
| 231 Late | Dec 5 - Jan 1 | 10 |

^A That portion of Unit 108 north of the Falcon to Gonder powerline.

RESIDENT ELK HUNTS ANTLERED – DEPREDATION

| ANY LEGAL WEAPON DEPREDATION | | |
|------------------------------|------------------|------------|
| UNIT GROUP | SEASON DATES | 2021 QUOTA |
| 101 - 103* Early | Aug 1 - Sep 30 | 50 |
| 101 - 103* Late | Oct 1 - Jan 1 | 50 |
| 115 1st ^A | Aug 1 - Aug 15 | 5 |
| 115 2nd ^A | Aug 16 - Aug 31 | 5 |
| 115 3rd ^A | Sept 1 - Sept 30 | 5 |
| 115 4th ^A | Oct 1 - Oct 31 | 5 |
| 115 5th ^A | Nov 1 - Nov 30 | 5 |
| 144, 145* Early | Sept 1 - Sept 30 | 5 |
| 144, 145* Mid | Oct 1 - Oct 31 | 5 |
| 144, 145* Late | Nov 1 - Jan 1 | 5 |
| 251* | Aug 1 - Jan 1 | 5 |

* Low elk numbers in the area. Depredation Hunts are intended to drastically reduce elk numbers. Poor hunter success expected.

^A Within 1-mile of Great Basin Ranch Properties.

RESIDENT ELK HUNTS ANTLERLESS

| ANY LEGAL WEAPON | | |
|-----------------------------------|-----------------|------------|
| UNIT GROUP | SEASON DATES | 2021 QUOTA |
| 051 | Dec 5 - Jan 31 | 6 |
| 061, 071 Early | Sept 17 - Oct 4 | 235 |
| 061, 071 Late | Nov 6 - Jan 1 | 195 |
| 062, 064, 066 - 068 | Sept 17 - Oct 4 | 65 |
| 072 - 074 Early | Oct 1 - Oct 20 | 65 |
| 075 Early | Oct 1 - Oct 20 | 4 |
| 072 - 075 Late | Nov 21 - Jan 1 | 50 |
| 076, 077, 079, 081 Early | Oct 1 - Oct 20 | 45 |
| 076, 077, 079, 081 Late | Dec 5 - Jan 1 | 30 |
| 078, 105 - 107, 109 Early | Sept 21 - Oct 4 | 70 |
| 078, 105 - 107, 109 Late | Nov 21 - Jan 1 | 40 |
| 091 Early* | Aug 1 - Aug 20 | 5 |
| 091 Late* | Oct 2 - Nov 1 | 5 |
| 104, 108 ^A , 121 Early | Sept 25 - Oct 4 | 50 |
| 104, 108 ^A , 121 Late | Nov 21 - Jan 1 | 20 |
| 108 ^B , 131, 132 | Sept 25 - Oct 4 | 10 |
| 111, 112 Early | Sept 25 - Oct 4 | 70 |
| 111, 112 Late | Dec 5 - Jan 1 | 65 |
| 113 Early | Sept 25 - Oct 4 | 15 |
| 113 Late | Dec 5 - Jan 1 | 20 |
| 113 N ^C | Jan 2 - Jan 31 | 15 |
| 114, 115 Early | Sept 25 - Oct 4 | 65 |
| 114, 115 Late | Dec 5 - Jan 1 | 75 |
| 161 - 164 Early | Oct 1 - Oct 20 | 70 |
| 161 - 164 Late | Dec 5 - Jan 1 | 75 |
| 221 Early | Sept 25 - Oct 4 | 40 |
| 221 Late | Dec 5 - Jan 1 | 25 |
| 222, 223 Early | Sept 25 - Oct 4 | 40 |
| 222, 223 Late | Dec 5 - Jan 1 | 45 |
| 231 Early | Sept 25 - Oct 4 | 45 |
| 231 Late | Dec 5 - Jan 1 | 50 |
| 241, 242 | Oct 1 - Oct 20 | 10 |

* Interstate hunt with Utah. Nevada and Utah hunters may hunt within open units in both states. Nevada hunters hunting in Utah must abide by Utah regulations.

^A That portion of Unit 108 north of the Falcon to Gonder powerline.

^B That portion of Unit 108 south of the Falcon to Gonder powerline.

^C That portion of Unit 113 north of White Pine County Road 35.

| ANY LEGAL WEAPON - WILDERNESS ONLY | | |
|------------------------------------|-----------------|------------|
| UNIT GROUP | SEASON DATES | 2021 QUOTA |
| 072 ^A | Oct 1 - Oct 20 | 5 |
| 162 ^B | Oct 1 - Oct 20 | 10 |
| 222 Early ^C | Sept 25 - Oct 4 | 10 |
| 222 Late ^C | Dec 5 - Jan 1 | 10 |
| 231 ^D | Sept 25 - Oct 4 | 30 |

^A That portion of Unit 072 within the Jarbidge Wilderness boundary.

^B That Portion of Unit 162 within the Table Mountain Wilderness boundary.

^C That Portion of Unit 222 within the Mount Grafton Wilderness boundary.

^D That Portion of Unit 231 within the Fortification Range, Parsnip Peak, and White Rock Range Wilderness boundaries.

RESIDENT

ELK HUNTS

ANTLERLESS (CONTINUED)

ARCHERY

| UNIT GROUP | SEASON DATES | 2021 QUOTA |
|-----------------------------|--------------------------------|------------|
| 061, 071 | Aug 1 - Aug 15 | 60 |
| 062, 064, 066 - 068 | Aug 1 - Aug 15 | 10 |
| 072 - 074 | Aug 1 - Aug 24 | 10 |
| 075 | Aug 1 - Aug 24 | 2 |
| 076, 077, 079, 081 | Aug 1 - Aug 24 | 10 |
| 078, 105 - 107, 109 | Aug 1 - Aug 15 | 20 |
| 104, 108 ^A , 121 | Aug 1 - Aug 24 | 10 |
| 108 ^B , 131, 132 | Aug 1 - Aug 24 | 2 |
| 111, 112 | Aug 1 - Aug 24 | 20 |
| 113 | Aug 1 - Aug 24 | 25 |
| 114, 115 | Aug 1 - Aug 24 | 25 |
| 161 - 164 | Aug 1 - Aug 24 | 20 |
| 221 - 223 | Aug 1 - Aug 24 | 25 |
| 231 | Aug 1 - Aug 24 | 20 |
| 241, 242 | Aug 1 - Aug 24 | 3 |

^A That portion of Unit 108 north of the Falcon to Gonder powerline.
^B That portion of Unit 108 south of the Falcon to Gonder powerline.

MUZZLELOADER

| UNIT GROUP | SEASON DATES | 2021 QUOTA |
|-----------------------------|-----------------------------------|------------|
| 072 - 074 | Sept 17 - Sept 30 | 7 |
| 075 | Sept 17 - Sept 30 | 4 |
| 076, 077, 079, 081 | Sept 17 - Sept 30 | 15 |
| 078, 105 - 107, 109 | Aug 16 - Aug 31 | 15 |
| 104, 108 ^A , 121 | Sept 17 - Sept 24 | 10 |
| 108 ^B , 131, 132 | Sept 17 - Sept 24 | 2 |
| 111, 112 | Sept 17 - Sept 24 | 10 |
| 113 | Sept 17 - Sept 24 | 4 |
| 114, 115 | Sept 17 - Sept 24 | 20 |
| 161 - 164 | Sept 1 - Sept 16 | 20 |
| 221 - 223 | Sept 17 - Sept 24 | 25 |
| 231 | Sept 17 - Sept 24 | 10 |

^A That portion of Unit 108 north of the Falcon to Gonder powerline.
^B That portion of Unit 108 south of the Falcon to Gonder powerline.

RESIDENT

ELK HUNTS

ANTLERLESS – DEPREDATION

ANY LEGAL WEAPON DEPREDATION

| UNIT GROUP | SEASON DATES | 2021 QUOTA |
|-----------------------|----------------------------------|------------|
| 081 ^A 1st* | Aug 1 - Aug 24 | 10 |
| 081 ^A 2nd* | Sept 17 - Sept 30 | 16 |
| 081 ^A 3rd* | Oct 1 - Oct 20 | 15 |
| 081 ^A 4th* | Dec 5 - Jan 5 | 15 |
| 101 - 103* | Aug 1 - Jan 5 | 150 |
| 115 1st ^B | Aug 1 - Aug 15 | 10 |
| 115 2nd ^B | Aug 16 - Aug 31 | 10 |
| 115 3rd ^B | Sept 1 - Sept 30 | 10 |
| 115 4th ^B | Oct 1 - Oct 31 | 10 |
| 115 5th ^B | Nov 1 - Nov 30 | 10 |
| 121 ^C 1st* | Aug 1 - Aug 31 | 25 |

RESIDENT

ELK HUNTS

ANTLERLESS – DEPREDATION (CONTINUED)

ANY LEGAL WEAPON DEPREDATION (CONTINUED)

| UNIT GROUP | SEASON DATES | 2021 QUOTA |
|-----------------------|------------------|------------|
| 121 ^C 2nd* | Sept 1 - Sept 30 | 10 |
| 121 ^C 3rd* | Oct 1 - Jan 5 | 15 |
| 144, 145 1st* | Aug 1 - Aug 31 | 5 |
| 144, 145 2nd* | Sept 1 - Sept 30 | 5 |
| 144, 145 3rd* | Oct 1 - Jan 5 | 5 |
| 251* | Aug 1 - Jan 5 | 10 |

* Low elk numbers in the area. Depredation Hunts are intended to drastically reduce elk numbers from this Unit Group. Poor hunter success expected.
^A That portion of Unit 081 within Elko County bounded on the west by the Fall Creek Road, on the north by the Idaho state line, on the east by the Utah state line, and on the south by the Signboard Pass-Thousand Springs Road and by State Route No. 233 from Montello to the Utah state line.
^B Within 1-mile of Great Basin Ranch Properties
^C Those portions of Elko County southeast of the Cherry Creek Road and southwest of U.S. Highway 93, and that portion of White Pine County west of U.S. Highway 93, north of White Pine County Road 27 (Bassett Lake Rd.), and east of White Pine County Road 27 to its junction with White Pine County Road 18 to its junction with White Pine County Road 23 (bench road from Bassett Lake Road to the town of Cherry Creek) to State Highway 489 0.2 miles east to its junction with White Pine County Road 25 to the Elko County Line.

NONRESIDENT

ELK HUNTS

ANTLERED

ANY LEGAL WEAPON

| UNIT GROUP | SEASON DATES | 2021 QUOTA |
|-----------------------------|--------------------------------|------------|
| 061, 071 Early | Oct 5 - Oct 21 | 4 |
| 061, 071 Late | Oct 22 - Nov 5 | 4 |
| 062, 064, 066 - 068 Early | Oct 22 - Nov 5 | 2 |
| 062, 064, 066 - 068 Late | Nov 6 - Nov 20 | 1 |
| 072, 073, 074 Early | Oct 22 - Nov 5 | 10 |
| 072, 073, 074 Late | Nov 6 - Nov 20 | 10 |
| 075 Early | Oct 22 - Nov 5 | 1 |
| 075 Late | Nov 6 - Nov 20 | 1 |
| 076, 077, 079, 081 Early | Nov 6 - Nov 20 | 8 |
| 076, 077, 079, 081 Late | Nov 21 - Dec 4 | 8 |
| 078, 105 - 107, 109 Early | Oct 22 - Nov 5 | 3 |
| 078, 105 - 107, 109 Late | Nov 6 - Nov 20 | 2 |
| 104, 108 ^A , 121 | Nov 6 - Nov 20 | 8 |
| 108 ^B , 131, 132 | Nov 6 - Nov 20 | 7 |
| 111 - 115 Early | Nov 6 - Nov 20 | 9 |
| 111 - 115 Late | Nov 21 - Dec 4 | 9 |
| 161 - 164, 171 - 173 Early | Sept 17 - Sept 30 | 1 |
| 161 - 164, 171 - 173 Mid | Nov 6 - Nov 20 | 4 |
| 161 - 164, 171 - 173 Late | Nov 21 - Dec 4 | 4 |
| 221 - 223 Early | Nov 6 - Nov 20 | 6 |
| 221 - 223 Late | Nov 21 - Dec 4 | 7 |
| 231 Early | Nov 6 - Nov 20 | 5 |
| 231 Late | Nov 21 - Dec 4 | 5 |

^A That portion of Unit 108 north of the Falcon to Gonder powerline.
^B That portion of Unit 108 south of the Falcon to Gonder powerline.

NONRESIDENT

ELK HUNTS

ANTLERED (CONTINUED)

| ARCHERY | | |
|-----------------------------|------------------|------------|
| UNIT GROUP | SEASON DATES | 2021 QUOTA |
| 061, 071 | Aug 16 - Aug 31 | 3 |
| 062, 064, 066 - 068 | Aug 16 - Aug 31 | 1 |
| 072, 073, 074 | Aug 25 - Sept 16 | 8 |
| 076, 077, 079, 081 | Aug 25 - Sept 16 | 3 |
| 078, 105 - 107, 109 | Sept 1 - Sept 20 | 1 |
| 104, 108 ^A , 121 | Aug 25 - Sept 16 | 1 |
| 108 ^B , 131, 132 | Aug 25 - Sept 16 | 1 |
| 111 - 115 | Aug 25 - Sept 16 | 3 |
| 161 - 164, 171 - 173 | Aug 25 - Sept 16 | 2 |
| 221 - 223 | Aug 25 - Sept 16 | 2 |
| 231 | Aug 25 - Sept 16 | 2 |

^A That portion of Unit 108 north of the Falcon to Gonder powerline.

^B That portion of Unit 108 south of the Falcon to Gonder powerline.

| MUZZLELOADER | | |
|-----------------------------|-------------------|------------|
| UNIT GROUP | SEASON DATES | 2021 QUOTA |
| 061, 071 | Sept 1 - Sept 16 | 2 |
| 062, 064, 066-068 | Sept 1 - Sept 16 | 1 |
| 072, 073, 074 | Sept 17 - Sept 30 | 4 |
| 076, 077, 079, 081 | Oct 22 - Nov 5 | 2 |
| 078, 105 - 107, 109 | Oct 5 - Oct 21 | 1 |
| 104, 108 ^A , 121 | Oct 22 - Nov 5 | 2 |
| 111 - 115 | Oct 22 - Nov 5 | 2 |
| 161 - 164, 171 - 173 | Oct 22 - Nov 5 | 2 |
| 221 - 223 | Oct 22 - Nov 5 | 2 |
| 231 | Oct 22 - Nov 5 | 1 |

^A That portion of Unit 108 north of the Falcon to Gonder powerline.

NONRESIDENT

ELK HUNTS

ANTLERLESS

| ANY LEGAL WEAPON | | |
|-----------------------------------|-----------------|------------|
| UNIT GROUP | SEASON DATES | 2021 QUOTA |
| 061, 071 Early | Sept 17 - Oct 4 | 35 |
| 061, 071 Late | Nov 6 - Jan 1 | 30 |
| 062, 064, 066 - 068 | Sept 17 - Oct 4 | 9 |
| 072 - 074 Early | Oct 1 - Oct 20 | 7 |
| 072 - 075 Late | Nov 21 - Jan 1 | 5 |
| 104, 108 ^A , 121 Early | Sept 25 - Oct 4 | 5 |
| 104, 108 ^A , 121 Late | Nov 21 - Jan 1 | 2 |
| 108 ^B , 131, 132 | Sept 25 - Oct 4 | 1 |
| 111, 112 Early | Sept 25 - Oct 4 | 7 |
| 111, 112 Late | Dec 5 - Jan 1 | 7 |
| 113 Early | Sept 25 - Oct 4 | 1 |
| 113 Late | Dec 5 - Jan 1 | 2 |
| 113 N ^C | Jan 2 - Jan 31 | 2 |
| 114, 115 Early | Sept 25 - Oct 4 | 7 |
| 114, 115 Late | Dec 5 - Jan 1 | 8 |
| 161 - 164 Early | Oct 1 - Oct 20 | 7 |
| 161 - 164 Late | Dec 5 - Jan 1 | 7 |
| 221 Early | Sept 25 - Oct 4 | 4 |
| 221 Late | Dec 5 - Jan 1 | 3 |
| 222, 223 Early | Sept 25 - Oct 4 | 4 |
| 222, 223 Late | Dec 5 - Jan 1 | 5 |
| 231 Early | Sept 25 - Oct 4 | 5 |
| 231 Late | Dec 5 - Jan 1 | 5 |

^A That portion of Unit 108 north of the Falcon to Gonder powerline.

^B That portion of Unit 108 south of the Falcon to Gonder powerline.

^C That portion of Unit 113 north of White Pine County Road 35.

| ARCHERY | | |
|-----------------------------|----------------|------------|
| UNIT GROUP | SEASON DATES | 2021 QUOTA |
| 061, 071 | Aug 1 - Aug 15 | 6 |
| 062, 064, 066 - 068 | Aug 1 - Aug 15 | 1 |
| 072 - 074 | Aug 1 - Aug 24 | 1 |
| 076, 077, 079, 081 | Aug 1 - Aug 24 | 1 |
| 078, 105 - 107, 109 | Aug 1 - Aug 15 | 2 |
| 104, 108 ^A , 121 | Aug 1 - Aug 24 | 1 |
| 108 ^B , 131, 132 | Aug 1 - Aug 24 | 1 |
| 111, 112 | Aug 1 - Aug 24 | 2 |
| 113 | Aug 1 - Aug 24 | 3 |
| 114, 115 | Aug 1 - Aug 24 | 3 |
| 161 - 164 | Aug 1 - Aug 24 | 2 |
| 221 - 223 | Aug 1 - Aug 24 | 3 |
| 231 | Aug 1 - Aug 24 | 1 |

^A That portion of Unit 108 north of the Falcon to Gonder powerline.

^B That portion of Unit 108 south of the Falcon to Gonder powerline.

| MUZZLELOADER | | |
|-----------------------------|-------------------|------------|
| UNIT GROUP | SEASON DATES | 2021 QUOTA |
| 072 - 074 | Sept 17 - Sept 30 | 1 |
| 076, 077, 079, 081 | Sept 17 - Sept 30 | 1 |
| 078, 105 - 107, 109 | Aug 16 - Aug 31 | 2 |
| 104, 108 ^A , 121 | Sept 17 - Sept 24 | 1 |
| 108 ^B , 131, 132 | Sept 17 - Sept 24 | 1 |
| 111, 112 | Sept 17 - Sept 24 | 1 |
| 113 | Sept 17 - Sept 24 | 1 |
| 114, 115 | Sept 17 - Sept 24 | 2 |
| 161 - 164 | Sept 1 - Sept 16 | 2 |
| 221 - 223 | Sept 17 - Sept 24 | 3 |
| 231 | Sept 17 - Sept 24 | 1 |


^A That portion of Unit 108 north of the Falcon to Gonder powerline.

^B That portion of Unit 108 south of the Falcon to Gonder powerline.

DID YOU KNOW:

All licenses are valid 365 days from the date of purchase.

NEVADA MULE DEER HUNTS



RESIDENT

JUNIOR MULE DEER HUNTS

ANTLERED OR ANTLERLESS

Junior youth tag holders can harvest an antlered or antlerless deer. This tag allows the junior hunter to hunt during the archery season when the unit is open for archery only; to hunt with a muzzleloader when the unit is open for muzzleloader only; and to hunt with any legal weapon when the unit is open for any legal weapon. If a junior hunt applicant is unsuccessful in drawing a tag, bonus points will be awarded for the junior hunt.

Note: Any bonus points accrued in the junior hunt will automatically transfer to the antlered deer category at the time the junior hunter becomes ineligible for the junior hunt by either age, or after 5 years of application for the junior hunt.

Junior youth must be 12 years old prior to the opening of each hunt choice applied for (usually Archery), and will not attain their 18th birthday until after the last day of the last season applied for (usually Any Legal Weapon). An eligible junior hunter may apply no more than 5 years.

| ARCHERY, MUZZLELOADER, OR ANY LEGAL WEAPON | | | |
|--------------------------------------------|---------------------------------------------|------------------------------------------------------|------------|
| UNIT GROUP | WEAPON | SEASON DATES | 2021 QUOTA |
| 011 - 013 | Archery Muzzleloader Any Legal Weapon | Aug 10 - Sept 9 Sept 10 - Oct 4 Oct 5 - Nov 5 | 30 |
| 014 | Archery Muzzleloader Any Legal Weapon | Aug 10 - Sept 9 Sept 10 - Oct 4 Oct 5 - Nov 5 | 10 |
| 015 | Archery Muzzleloader Any Legal Weapon | Aug 10 - Sept 9 Sept 10 - Oct 4 Dec 11 - Jan 1 | 10 |
| 021 | Archery Muzzleloader Any Legal Weapon | Dec 1 - Dec 10 Dec 11 - Dec 20 Dec 21 - Jan 1 | 15 |
| 022 | Archery Muzzleloader Any Legal Weapon | Aug 10 - Sept 9 Sept 10 - Oct 4 Oct 5 - Nov 5 | 15 |
| 031 | Archery Muzzleloader Any Legal Weapon | Aug 10 - Sept 9 Sept 10 - Oct 4 Oct 5 - Nov 5 | 65 |
| 032 | Archery Muzzleloader Any Legal Weapon | Aug 10 - Sept 9 Sept 10 - Oct 4 Oct 5 - Nov 5 | 55 |
| 033 | Archery Muzzleloader Any Legal Weapon | Aug 10 - Sept 9 Sept 10 - Oct 4 Oct 5 - Nov 5 | 15 |
| 034 | Archery Muzzleloader Any Legal Weapon | Aug 10 - Sept 9 Sept 10 - Oct 4 Oct 5 - Nov 5 | 8 |
| 035 | Archery Muzzleloader Any Legal Weapon | Aug 10 - Sept 9 Sept 10 - Oct 4 Oct 5 - Nov 5 | 35 |
| 041, 042 | Archery Muzzleloader Any Legal Weapon | Aug 10 - Sept 9 Sept 10 - Oct 4 Oct 5 - Nov 2 | 15 |
| 043 - 046 | Archery Muzzleloader Any Legal Weapon | Aug 10 - Sept 9 Sept 10 - Oct 4 Oct 5 - Nov 2 | 70 |
| 051 | Archery Muzzleloader Any Legal Weapon | Aug 10 - Sept 9 Sept 10 - Oct 4 Oct 5 - Nov 5 | 70 |
| 061, 062, 064, 066-068 | Archery Muzzleloader Any Legal Weapon | Aug 10 - Sept 9 Sept 10 - Oct 4 Oct 5 - Nov 2 | 320 |
| 065 | Archery Muzzleloader Any Legal Weapon | Aug 10 - Sept 9 Sept 10 - Oct 4 Oct 5 - Nov 5 | 15 |

| ARCHERY, MUZZLELOADER, OR ANY LEGAL WEAPON (CONTINUED) | | | |
|--------------------------------------------------------|---------------------------------------------|-------------------------------------------------------|------------|
| UNIT GROUP | WEAPON | SEASON DATES | 2021 QUOTA |
| 071 - 079, 091 | Archery Muzzleloader Any Legal Weapon | Aug 10 - Sept 9 Sept 10 - Oct 4 Oct 5 - Nov 2 | 380 |
| 081 | Archery Muzzleloader Any Legal Weapon | Nov 10 - Nov 20 Nov 21 - Dec 10 Dec 11 - Jan 1 | 35 |
| 101 - 109 | Archery Muzzleloader Any Legal Weapon | Aug 10 - Sept 9 Sept 10 - Sept 30 Oct 1 - Nov 2 | 490 |
| 111 - 113 | Archery Muzzleloader Any Legal Weapon | Aug 10 - Sept 9 Sept 10 - Oct 4 Oct 5 - Nov 2 | 120 |
| 114, 115 | Archery Muzzleloader Any Legal Weapon | Aug 10 - Sept 9 Sept 10 - Oct 4 Oct 5 - Nov 2 | 30 |
| 121 | Archery Muzzleloader Any Legal Weapon | Aug 10 - Sept 9 Sept 10 - Oct 4 Oct 5 - Nov 2 | 45 |



Robbie Harrison with his mule deer buck.

RESIDENT

JUNIOR MULE DEER HUNTS

ANTLERED OR ANTLERLESS (CONTINUED)

| ARCHERY, MUZZLELOADER, OR ANY LEGAL WEAPON (CONTINUED) | | | |
|--------------------------------------------------------|---------------------------------------------|------------------------------------------------------|------------|
| UNIT GROUP | WEAPON | SEASON DATES | 2021 QUOTA |
| 131 - 134 | Archery Muzzleloader Any Legal Weapon | Aug 10 - Sept 9 Sept 10 - Oct 4 Oct 5 - Oct 31 | 170 |
| 141 - 145 | Archery Muzzleloader Any Legal Weapon | Aug 10 - Sept 9 Sept 10 - Oct 4 Oct 5 - Nov 2 | 190 |
| 151 - 156 | Archery Muzzleloader Any Legal Weapon | Aug 10 - Sept 9 Sept 10 - Oct 4 Oct 5 - Nov 2 | 65 |
| 161 - 164 | Archery Muzzleloader Any Legal Weapon | Aug 10 - Sept 9 Sept 10 - Oct 4 Oct 5 - Nov 2 | 140 |
| 171 - 173 | Archery Muzzleloader Any Legal Weapon | Aug 10 - Sept 9 Sept 10 - Oct 4 Oct 5 - Nov 2 | 180 |
| 181 - 184 | Archery Muzzleloader Any Legal Weapon | Aug 10 - Sept 9 Sept 10 - Oct 4 Oct 5 - Nov 2 | 55 |
| 192 | Archery Muzzleloader Any Legal Weapon | Aug 10 - Sept 9 Sept 10 - Oct 4 Nov 5 - Nov 30 | 25 |
| 194, 196 | Archery Muzzleloader Any Legal Weapon | Aug 10 - Sept 9 Sept 10 - Oct 4 Nov 5 - Nov 30 | 15 |
| 195 | Archery Muzzleloader Any Legal Weapon | Aug 10 - Sept 9 Sept 10 - Oct 4 Oct 5 - Nov 2 | 10 |
| 201, 204 | Any Legal Weapon Muzzleloader Archery | Nov 5 - Nov 30 Dec 1 - Dec 15 Dec 16 - Jan 1 | 6 |

| ARCHERY, MUZZLELOADER, OR ANY LEGAL WEAPON (CONTINUED) | | | |
|--------------------------------------------------------|---------------------------------------------|-------------------------------------------------------|------------|
| UNIT GROUP | WEAPON | SEASON DATES | 2021 QUOTA |
| 202, 205 - 208 | Any Legal Weapon Muzzleloader Archery | Nov 5 - Nov 30 Dec 1 - Dec 15 Dec 16 - Jan 1 | 15 |
| 203 ^{A*} | Archery Any Legal Weapon | Aug 10 - Sept 9 Nov 5 - Nov 30 | 20 |
| 211 - 213 | Archery Muzzleloader Any Legal Weapon | Aug 10 - Sept 9 Sept 10 - Oct 10 Nov 5 - Nov 30 | 20 |
| 221 - 223 | Archery Muzzleloader Any Legal Weapon | Aug 10 - Sept 9 Sept 10 - Oct 4 Oct 5 - Oct 31 | 170 |
| 231 | Archery Muzzleloader Any Legal Weapon | Aug 10 - Sept 9 Sept 10 - Oct 4 Oct 5 - Oct 31 | 70 |
| 241 - 245 | Archery Muzzleloader Any Legal Weapon | Aug 10 - Sept 9 Sept 10 - Oct 4 Oct 5 - Oct 31 | 45 |
| 251 - 254 | Archery Muzzleloader Any Legal Weapon | Aug 10 - Sept 9 Sept 10 - Oct 4 Oct 5 - Nov 2 | 20 |
| 261 - 268 | Archery Muzzleloader Any Legal Weapon | Aug 10 - Sept 9 Sept 10 - Oct 4 Nov 5 - Nov 30 | 35 |
| 271, 272 | Archery Muzzleloader Any Legal Weapon | Aug 10 - Sept 9 Sept 10 - Oct 4 Nov 5 - Nov 30 | 10 |
| 291 | Archery Muzzleloader Any Legal Weapon | Aug 10 - Sept 9 Sept 10 - Oct 4 Nov 5 - Nov 30 | 20 |

* Special firearm restrictions apply, see NAC 503.170.

RESIDENT AND NONRESIDENT

MULE DEER HUNTS

ANTLERED

| ANY LEGAL WEAPON | | | |
|------------------------------|----------------|------------------------------|---------------------------------|
| UNIT GROUP | SEASON DATES | RESIDENT DEER 2021 QUOTAS | NONRESIDENT DEER 2021 QUOTAS |
| 011 - 013 | Oct 5 - Nov 5 | 65 | 5 |
| 014 | Oct 5 - Nov 5 | 15 | 2 |
| 015 | Dec 11 - Jan 1 | 35 | 3 |
| 021 | Dec 21 - Jan 1 | 40 | 3 |
| 022 | Oct 5 - Nov 2 | 45 | 4 |
| 031 | Oct 5 - Nov 5 | 140 | 7 |
| 032 | Oct 5 - Nov 5 | 85 | 8 |
| 033 | Oct 5 - Nov 5 | 20 | 2 |
| 034 | Oct 5 - Nov 5 | 30 | 2 |
| 035 | Oct 5 - Nov 5 | 75 | 5 |
| 041, 042 | Oct 5 - Nov 5 | 25 | 3 |
| 043 - 046 Early | Oct 5 - Oct 20 | 70 | 6 |
| 043 - 046 Late | Oct 21 - Nov 5 | 30 | 3 |
| 051 | Oct 5 - Nov 5 | 170 | 15 |
| 061, 062, 064, 066-068 Early | Oct 5 - Oct 20 | 800 | 50 |

RESIDENT AND NONRESIDENT

MULE DEER HUNTS

ANTLERED (CONTINUED)

ANY LEGAL WEAPON (CONTINUED)

| UNIT GROUP | SEASON DATES | RESIDENT DEER 2021 QUOTAS | NONRESIDENT DEER 2021 QUOTAS |
|-----------------------------|-----------------|------------------------------|---------------------------------|
| 061, 062, 064, 066-068 Late | Oct 21 - Nov 5 | 95 | 5 |
| 065 | Oct 5 - Nov 5 | 45 | 5 |
| 071 - 079, 091 Early | Oct 5 - Oct 20 | 850 | 60 |
| 071 - 079, 091 Late | Oct 21 - Nov 5 | 200 | 15 |
| 081 | Dec 11 - Jan 1 | 65 | 4 |
| 101 - 109 Early | Oct 1 - Oct 16 | 850 | 65 |
| 101 - 109 Mid | Oct 17 - Oct 30 | 850 | 65 |
| 101 - 109 Late | Oct 31 - Nov 8 | 150 | 10 |
| 111 - 113 Early | Oct 5 - Oct 20 | 270 | 20 |
| 111 - 113 Late | Oct 21 - Nov 5 | 25 | 2 |
| 114, 115 Early | Oct 5 - Oct 20 | 60 | 6 |
| 114, 115 Late | Oct 21 - Nov 5 | 5 | 2 |
| 115 | Dec 1 - Dec 15 | 5 | 2 |
| 121 Early | Oct 5 - Oct 20 | 85 | 2 |
| 121 Late | Oct 21 - Nov 5 | 8 | 2 |
| 131 - 134 Early | Oct 5 - Oct 20 | 300 | 20 |
| 131 - 134 Late | Oct 21 - Nov 5 | 30 | 2 |
| 141 - 145 Early | Oct 5 - Oct 20 | 230 | 15 |
| 141 - 145 Late | Oct 21 - Nov 5 | 25 | 2 |
| 151 - 156 Early | Oct 5 - Oct 20 | 160 | 15 |
| 151 - 156 Late | Oct 21 - Nov 5 | 15 | 2 |
| 161 - 164 Early | Oct 5 - Oct 20 | 290 | 15 |
| 161 - 164 Late | Oct 21 - Nov 5 | 35 | 2 |
| 171 - 173 Early | Oct 5 - Oct 16 | 280 | 30 |
| 171 - 173 Mid | Oct 17 - Oct 30 | 190 | 15 |
| 171 - 173 Late | Oct 31 - Nov 8 | 45 | 2 |
| 181 - 184 | Oct 5 - Nov 5 | 150 | 15 |
| 192 | Nov 5 - Nov 30 | 55 | 4 |
| 194, 196 | Nov 5 - Nov 30 | 60 | 3 |
| 195 | Oct 5 - Nov 2 | 25 | 2 |
| 201, 204 | Nov 5 - Nov 30 | 20 | 2 |
| 202, 205 - 208 | Nov 5 - Nov 30 | 40 | 2 |
| 203* | Nov 5 - Nov 30 | 30 | 2 |
| 211 - 213 | Nov 5 - Nov 30 | 50 | 5 |
| 221 - 223 Early | Oct 5 - Oct 16 | 220 | 15 |
| 221 - 223 Mid | Oct 17 - Oct 30 | 130 | 8 |
| 221 - 223 Late | Oct 31 - Nov 8 | 20 | 2 |
| 231 | Oct 5 - Oct 31 | 140 | 6 |
| 241 - 245 | Oct 5 - Oct 31 | 120 | 6 |
| 251 - 254 | Oct 5 - Nov 2 | 30 | 2 |
| 261 - 268 | Nov 5 - Nov 30 | 75 | 5 |
| 271, 272 | Nov 5 - Nov 30 | 25 | 2 |
| 291 | Nov 5 - Nov 30 | 45 | 4 |

* Special firearm restrictions apply, see NAC 503.170.

RESIDENT AND NONRESIDENT

MULE DEER HUNTS

ANTLERED (CONTINUED)

ARCHERY

| UNIT GROUP | SEASON DATES | RESIDENT DEER 2021 QUOTAS | NONRESIDENT DEER 2021 QUOTAS |
|---------------------------|-----------------|------------------------------|---------------------------------|
| 011 - 013 | Aug 10 - Sept 9 | 20 | 2 |
| 014 | Aug 10 - Sept 9 | 10 | 2 |
| 015 | Aug 10 - Sept 9 | 5 | 2 |
| 021 | Dec 1 - Dec 10 | 15 | 2 |
| 022 | Aug 10 - Sept 9 | 15 | 2 |
| 031 | Aug 10 - Sept 9 | 20 | 2 |
| 032 | Aug 10 - Sept 9 | 60 | 6 |
| 033 | Aug 10 - Sept 9 | 10 | 2 |
| 034 | Aug 10 - Sept 9 | 7 | 2 |
| 035 | Aug 10 - Sept 9 | 60 | 7 |
| 041, 042 | Aug 10 - Sept 9 | 15 | 2 |
| 043 - 046 | Aug 10 - Sept 9 | 60 | 6 |
| 051 | Aug 10 - Sept 9 | 55 | 6 |
| 061, 062, 064, 066 - 068 | Aug 10 - Sept 9 | 270 | 30 |
| 065 | Aug 10 - Sept 9 | 5 | 2 |
| 071 - 079, 091 Early | Aug 10 - Sept 9 | 280 | 30 |
| 071 - 079, 091 Late | Nov 10 - Nov 20 | 30 | 3 |
| 081 | Nov 10 - Nov 20 | 10 | 2 |
| 101 - 109 Early | Aug 10 - Sept 9 | 500 | 50 |
| 101 - 109 Late | Nov 10 - Nov 20 | 20 | 2 |
| 111 - 113 | Aug 10 - Sept 9 | 30 | 3 |
| 114, 115 | Aug 10 - Sept 9 | 70 | 7 |
| 121 Early | Aug 10 - Sept 9 | 15 | 2 |
| 121 Late | Nov 10 - Nov 20 | 3 | 2 |
| 131 - 134 | Aug 10 - Sept 9 | 60 | 6 |
| 141 - 145 | Aug 10 - Sept 9 | 200 | 25 |
| 151 - 156 | Aug 10 - Sept 9 | 60 | 6 |
| 161 - 164 | Aug 10 - Sept 9 | 140 | 15 |
| 171 - 173 | Aug 10 - Sept 9 | 200 | 20 |
| 181 - 184 | Aug 10 - Sept 9 | 60 | 6 |
| 192 Early | Aug 10 - Sept 9 | 15 | 2 |
| 192 Late | Dec 1 - Jan 1 | 20 | 2 |
| 194, 196 Early | Aug 10 - Sept 9 | 15 | 2 |
| 194, 196 Late | Dec 1 - Jan 1 | 18 | 2 |
| 195 | Aug 10 - Sept 9 | 5 | 2 |
| 201, 202, 204 - 208 Early | Aug 10 - Sept 9 | 5 | 2 |
| 201, 204 Late | Dec 16 - Jan 1 | 5 | 2 |
| 202, 205 - 208 Late | Dec 16 - Jan 1 | 5 | 2 |
| 203 Early | Aug 10 - Sept 9 | 15 | 2 |
| 203 Late | Dec 16 - Jan 1 | 15 | 2 |
| 211 - 213 | Aug 10 - Sept 9 | 15 | 2 |
| 221 - 223 | Aug 10 - Sept 9 | 65 | 6 |
| 231 | Aug 10 - Sept 9 | 40 | 4 |
| 241 - 245 | Aug 10 - Sept 9 | 15 | 2 |
| 251 - 254 | Aug 10 - Sept 9 | 8 | 2 |
| 261 - 268 | Aug 10 - Sept 9 | 15 | 2 |
| 271, 272 | Aug 10 - Sept 9 | 10 | 2 |
| 291 | Aug 10 - Sept 9 | 15 | 2 |

RESIDENT AND NONRESIDENT

MULE DEER HUNTS

ANTLERED (CONTINUED)

MUZZLELOADER

| UNIT GROUP | SEASON DATES | RESIDENT DEER 2021 QUOTAS | NONRESIDENT DEER 2021 QUOTAS |
|--------------------------|-------------------|------------------------------|---------------------------------|
| 011 - 013 | Sept 10 - Oct 4 | 7 | 2 |
| 014 | Sept 10 - Oct 4 | 5 | 2 |
| 015 | Sept 10 - Oct 4 | 5 | 2 |
| 021 | Dec 11 - Dec 20 | 5 | 2 |
| 022 | Sept 10 - Oct 4 | 5 | 2 |
| 031 | Sept 10 - Oct 4 | 5 | 2 |
| 032 | Sept 10 - Oct 4 | 5 | 2 |
| 033 | Sept 10 - Oct 4 | 5 | 2 |
| 034 | Sept 10 - Oct 4 | 5 | 2 |
| 035 | Sept 10 - Oct 4 | 7 | 2 |
| 041, 042 | Sept 10 - Oct 4 | 10 | 2 |
| 043 - 046 | Sept 10 - Oct 4 | 20 | 2 |
| 051 | Sept 10 - Oct 4 | 15 | 2 |
| 061, 062, 064, 066 - 068 | Sept 10 - Oct 4 | 70 | 8 |
| 065 | Sept 10 - Oct 4 | 5 | 2 |
| 071 - 079, 091 | Sept 10 - Oct 4 | 85 | 7 |
| 081 | Nov 21 - Dec 10 | 20 | 2 |
| 101 - 109 | Sept 10 - Sept 30 | 80 | 9 |
| 111 - 113 | Sept 10 - Oct 4 | 15 | 2 |
| 114, 115 | Nov 10 - Nov 30 | 20 | 2 |
| 121 | Sept 10 - Oct 4 | 7 | 2 |
| 131 - 134 | Sept 10 - Oct 4 | 35 | 4 |
| 141 - 145 | Sept 10 - Oct 4 | 20 | 2 |
| 151 - 156 | Sept 10 - Oct 4 | 9 | 4 |
| 161 - 164 | Sept 10 - Oct 4 | 25 | 3 |
| 171 - 173 | Sept 10 - Oct 4 | 70 | 7 |
| 181 - 184 | Nov 10 - Nov 30 | 20 | 2 |
| 192 | Sept 10 - Oct 4 | 10 | 2 |
| 194, 196 | Sept 10 - Oct 4 | 5 | 2 |
| 195 | Sept 10 - Oct 4 | 5 | 2 |
| 201, 204 | Dec 1 - Dec 15 | 5 | 2 |
| 202, 205 - 208 | Dec 1 - Dec 15 | 10 | 2 |
| 211 - 213 | Sept 10 - Oct 10 | 8 | 2 |
| 221 - 223 | Sept 10 - Oct 4 | 15 | 2 |
| 231 | Sept 10 - Oct 4 | 20 | 2 |
| 241 - 245 | Sept 10 - Oct 4 | 7 | 2 |
| 251 - 254 | Sept 10 - Oct 4 | 5 | 2 |
| 261 - 268 | Sept 10 - Oct 4 | 20 | 2 |
| 271, 272 | Sept 10 - Oct 4 | 10 | 2 |
| 291 | Sept 10 - Oct 4 | 5 | 2 |

COLLEGE STUDENTS

College students from other states that are living and studying in Nevada may obtain a resident license and apply for resident tags. Call your regional NDOW office for more information.

RESIDENT

MULE DEER HUNTS

ANTLERLESS

ANY LEGAL WEAPON

| UNIT GROUP | SEASON DATES | 2021 QUOTAS |
|--------------------------------------------------------|-----------------|-------------|
| 051 | Oct 10 - Oct 31 | 25 |
| 061, 062, 064, 066-068 Early | Oct 10 - Oct 31 | 120 |
| 062, 067, 068 Late | Nov 6 - Nov 20 | 120 |
| 071-079, 091 | Oct 10 - Oct 31 | 290 |
| 101, 102, 109 | Oct 5 - Oct 20 | 160 |
| 114 ^A , 115 ^A Baker Ranch, Early | Dec 1 - Dec 15 | 40 |
| 114 ^A , 115 ^A Baker Ranch, Late | Dec 16 - Dec 24 | 10 |

^A Within 1 mile of the Baker Ranch Properties.



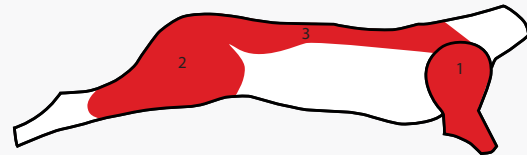
Cory Turner with his mule deer buck.

MINIMUM LEGAL REQUIREMENTS FOR TAKING EDIBLE MEAT FROM THE FIELD

Hunters are encouraged to use as much of their harvest as possible. Although most meat from big game is edible, below are the minimum lawful requirements.

In the case of a big game mammal, except mountain lion and black bear, the meat of the front quarters as far as the distal joint of the radius-ulna (knee), hind quarters as far as the distal joint of the tibia-fibula (hock), and the meat along the backbone between the front and hind quarters.

1. Front Quarter (Shoulder)
2. Hind Quarter (Thigh)
3. Backbone (Backstrap / Tenderloin)



HOW DOES THE DRAW SYSTEM WORK?

All applications, regardless of species or gender, are assigned a random number. Applications with bonus points are assigned additional random numbers by squaring the bonus point total and adding one for the current year (however only the lowest number within the bonus point application is used). Applications are drawn in sequential order starting with the lowest random number then evaluated within the following group order:

Group #1

Silver State, Partnership in Wildlife (PIW), and Junior Mule Deer

Group #2

Rocky Mountain Bighorn Sheep Ram, California Bighorn Sheep Ram, Nelson (Desert) Bighorn Sheep Ram, Elk Antlered, Elk Depredation Antlered, Antelope Horns Longer than Ears, Mule Deer Antlered, Mountain Goat, and Bear.

Group #3


California Bighorn Sheep Ewe, Nelson (Desert) bighorn Sheep Ewe, Elk Antlerless, Elk Depredation Antlerless, Antelope Horns Shorter than Ears, and Mule Deer Antlerless.

Group #4

Spike Elk

This allows applicants to put in for all species and gender classifications they wish to hunt, without worry of drawing a less preferred tag over a more preferred, due to changes in eligibility requirements (i.e. because you are now only allowed to draw a single tag for each species or subspecies category). For instance, in this draw order, if you draw an Antlered Elk tag early in the draw process, your application for Antlerless Elk will not be considered. However, you can apply for both Antlered and Antlerless Elk in the same draw and not worry about your Antlerless tag being drawn first before Antlered Elk.

NEVADA BLACK BEAR HUNTS



RESIDENT AND NONRESIDENT

BLACK BEAR HUNTS

EITHER SEX

| UNIT GROUP | SEASON DATES | RESIDENT BLACK BEAR 2021 QUOTA | NONRESIDENT BLACK BEAR 2021 QUOTA | TOTAL HARVEST LIMIT 2021 | TOTAL FEMALE HARVEST LIMIT 2021 |
|--------------------------------------------------------------------------------------------------|---------------------------------------------------|--------------------------------|-----------------------------------|--------------------------|---------------------------------|
| 192, 194 - 196 except those portions of 192 and 194 described in Special Regulations of CR 21-04 | Sept 15 - Dec 1 (or until harvest limits are met) | 45 | 5 | 6 | 3 |
| 201 - 202, 204, 206 | | | | 6 | 2 |
| 203, 291 | | | | 8 | 3 |

Special Regulations:

- The limit is one animal per tag.
- Hunting hours are one-half hour before sunrise to one-half hour after sunset.
- Tag holders, or their licensed guide if applicable, must call the Black Bear Harvest Information Hotline prior to hunting to determine if the hunt has been closed due to the harvest objective being reached. The number is 1-800-800-1667 and is accessible 24 hours a day.
- Attendance at one black bear seminar class is mandatory for tag holders or their representative guides or sub-guides. A person represented by a guide or sub-guide at the seminar may only hunt under the direct supervision of the guide or sub-guide who attended the class for them. Tags will only be issued upon completion of one indoctrination class. Black bear seminar classes are scheduled for Saturday, August 21, 2021, and on Saturday, September 11, 2021, from 1 pm to 4 pm. Courses will be available through Zoom. The Department will provide all tag holder with directions for registration prior to August 21, 2021.

Note: The sale of a bear gallbladders is unlawful (Refer to NAC 503.174).

ATTENTION

Successful bear hunters that have their harvest physically inspected at a Department office will not be required to return a big game harvest questionnaire. Unsuccessful bear hunters will still need to complete the big game harvest questionnaire.

NEVADA MOUNTAIN LION HUNTS



RESIDENT AND NONRESIDENT

MOUNTAIN LION HUNTS

EITHER SEX

ANY LEGAL WEAPON

| UNIT GROUP | HARVEST LIMIT |
|----------------------------------------------------------------|---------------|
| Statewide except units 033, 269, 280, 281, 282, 283, 284, 286. | 247 |

- Hunting hours are any time day or night.
- A hunter, or their licensed guide or subguide if applicable, must call the mountain lion hotline at 1-800-800-1667 prior to hunting to determine if a unit group is open or closed.
- * Unit 091 is an Interstate hunt with Utah. Nevada and Utah hunters may hunt within open units in both states (Nevada Unit 091, Utah Unit 1C). Nevada hunters hunting in Utah must abide by Utah regulations and season dates on the Utah portion of the hunt area.

WELCOME TO OUR BACKYARD



SPORTSWORLD

**Hunting • Fishing
Camping • Hiking**

Great Selection at Low Prices

*Your Full Line
Sporting
Goods Store*

775-289-8886

1500 Aultman Street Ely, Nevada

Sportsworld0497guns@gmail.com

HARVEST

Mountain lion harvest limits are established annually. When the harvest limit has been met for a given region, the lion season is closed in that region. Prior to hunting, tagholders must call the Mountain Lion Harvest Information Hotline at any time to determine if a unit or unit group has been closed due to the harvest objective being reached. The hotline number is 1-800-800-1667, and is accessible 24 hours a day. Mountain lion tags are available for residents and nonresidents to purchase over the counter (two per year) at NDOW offices, license agents and online at ndowlicensing.com. Harvested mountain lions must be inspected and sealed by an NDOW representative.

LIMIT

1 animal per tag, 2 tag maximum per person.

SEX

Either sex, **Spotted kittens and females with spotted kittens prohibited.** See NAC 502.370

HOURS

Any time of the day or night—Please check with your local law enforcement office for county ordinances regarding night time shoot-

ing. **Hunters are responsible for checking local regulations.**

SPECIAL REGULATIONS

A hunter, or their licensed guide if applicable, must call the mountain lion hotline at 1-800-800-1667 prior to hunting to determine if a unit group is open or closed.

Interstate hunt with Utah. Nevada and Utah hunters may hunt within open units in both states. (Nevada Unit 091, Utah Unit 1c.) Nevada hunters hunting in Utah must abide by Utah regulations and season dates on the Utah portion of the hunt area.

HUNTING WITH A DOG

It is unlawful to hunt, chase or pursue:

1. Any black bear or mountain lion with a dog except during the open season, in an open management area and under the authority of a hunting license and: (a) A black bear tag, if the person is hunting, chasing, or pursuing a black bear; or (b) A mountain lion tag, if the person is hunting, chasing, or pursuing a mountain lion.

2. Any fur-bearing mammal with a dog except during the open season and under the authority of a trapping license. (Refer to NAC 503.147)

HUNTING MOUNTAIN LION WITH A HANDGUN OR SHOTGUN

A person may hunt big game mammals with a handgun if the handgun uses a centerfire cartridge of caliber .22 or larger and has a barrel length of 4 inches or more (see note below).

A person may hunt deer and mountain lion with a shotgun no larger than 10 gauge and no smaller than 20 gauge. Only rifled slugs or shotgun rounds with sabots that contain a single expanding projectile may be used when hunting deer. A shotgun that is used to hunt deer or mountain lion pursuant to this subsection may be equipped with a smooth-bore barrel or a barrel that is partially or fully rifled. (Refer to NAC 503.142)

Note: Legal Weapons - Only legal weapons authorized for big game (page 50). **Rimfire .22 or other rimfire cartridges are not legal weapons for hunting mountain lions.**

MAKE YOUR OWN WILD GAME SUMMER SAUSAGE AND SALAMI.

WE HAVE EVERYTHING YOU NEED TO PROCESS YOUR MEAT INTO DELICIOUS SAUSAGE RIGHT IN YOUR OWN HOME.



COMPLETE KITS STARTING AT \$13.95

B Butcher & Packer Supply
P.O. Box 71748
Madison Heights, Michigan 48071

Call 1-800-521-3188
www.butcher-packer.com



Carson Valley's Favorite Full Service Shop!

RV Service & Repair
Truck & Auto Service & more
Diesel Performance Enhancements

- Truck Accessories
- Trailer Hitches
- All your Trailer needs



BOB'S
PERFORMANCE CENTER
RV PARTS STORE
775.782.1958

Monday-Friday 8am-5pm • Saturday 8am-12pm
1417 Industrial Way • Gardnerville, NV
www.bobsperformancecenter.com



WESTERN RANGE CAMPS



Made in America

- **Rugged**
- **STEEL Frame**
- **Wood Burning Stove**
- **High Ground Clearance**
- **Built to Last**
- **Comfort in the Cold**
- **Go Farther**
- **Stay Longer**
- **Camp, Hunt and Fish with Greater Success!!**



1145 S. Blackhawk Blvd • Mt. Pleasant, Utah 84647

435-462-5300

www.wrcamps.com

GUIDING FOR MOUNTAIN LION

A master guide who is hired to guide a hunt for a mountain lion shall ensure that the client physically accompanies him or his subguide in the pursuit and killing of the mountain lion. (Refer to NAC 504.701)

USE OF FLASHLIGHT IN MOUNTAIN LION HUNT

A person who is hunting, chasing, or pursuing a mountain lion, pursuant to a mountain lion tag, and who is not in or on a motorized vehicle, may use a flashlight which is hand-held and powered by a dry cell. (Refer to NAC 503.189)

DID YOU KNOW:

NDOW is working on a new website! The revamped and refreshed ndow.org is set to debut in 2021.

MOUNTAIN LION TAGS: ELIGIBILITY; EXPIRATION; DUTIES UPON HARVESTING; RESTRICTIONS; REPORT OF ACCIDENTAL TRAPPING OR KILLING.

1. A tag is required to hunt mountain lion. A resident or nonresident can obtain up to 2 tags a year.
2. The tag can be purchased from the Department or license agent;
3. The tag can be used in any open management unit or group of units during an open season.
4. The tag expires upon termination of the season.
5. Mountain lion season begins March 1 and ends either on the last day of the next February or when the number of harvested mountain lions reaches the quota limit, whichever happens first.

6. A person who harvests a mountain lion shall, within 72 hours after harvesting it, personally present the skull and hide to a representative of the Department. A seal will be affixed during inspection.
7. You cannot possess the hide or transport the hide of a mountain lion from this state without a seal permanently affixed to the hide.
8. You cannot kill a mountain lion accompanied by a kitten or kill a spotted kitten.
9. If a mountain lion is accidentally trapped or killed, the person trapping or killing it shall report it within 48 hours to a representative of the Department.

(Refer to NAC 502.370)



**MOUNT TOBIN
OUTFITTERS**

DEER - ANTELOPE - LIONS - SHEEP - BEAR - ELK

www.tobinoutfitters.com

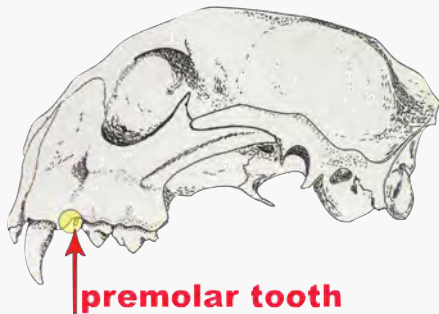
**CALICO
CREEK
FABRICATION**

Custom UTV and truck racks
and accessories!
Other custom projects also built.
"You dream it, we build it!"
775-304-5618
www.calicocreekfab.com

ATTENTION: MOUNTAIN LION HUNTERS

The Nevada Department of Wildlife is requesting that hunters allow for the removal and retention of one premolar tooth from each harvested mountain lion when presenting the skull and hide to NDOW for sealing. Please present the skull, unfrozen, or with the mouth fixed open. The premolar tooth will be used to accurately age harvested mountain lions. NDOW is also asking that a one-inch-square piece of tongue, or other muscle tissue from each lion to be turned in at the same time for future DNA testing.

Teeth and skulls can be presented at any NDOW regional office. Please call first to confirm biologist availability.



DID YOU KNOW:

Since 1939, excise taxes collected from hunters and anglers have contributed nearly \$30 billion in real funding for state-based conservation.



Madison Wallock with her mountain lion.



ADVENTURE IS OUT THERE... CALL US TODAY!

ARCTIC CAT • BETA
KAWASAKI • POLARIS
SUZUKI • YAMAHA

1-800-575-9709

405 W WINNEMUCCA BLVD
WINNEMUCCA, NV 89445
SONOMACYCLE.COM



Animal Artistry

775.323.0203 | ANIMALARTISTRY.COM | RENO, NV





Memorializing The Hunt



775.962.5227

523 JORDYN LANE, PIOCHE, NEVADA 89043
TWHITE1056@WHITEMOUNTAINTAXIDERM Y.COM
WWW.WHITEMOUNTAINTAXIDERM Y.COM

DEFINITIONS (AS USED IN THESE REGULATIONS)

Antlerless deer — any deer without antlers (NAC 502.008).

Antlerless elk — any elk without antlers (NAC 502.009).

Antelope with horns longer than its ears — any pronghorn antelope having at least one horn that is longer than either ear of the antelope (NAC 502.002).

Antelope with horns shorter than its ears — any pronghorn antelope without horns or with both horns that are shorter than its ears (NAC 502.003).

Antlered deer — Any deer having at least one antler that is visible above the hairline of the deer (NAC 502.007).

Antlered elk — any elk having at least one antler that is visible above the hairline of the elk (NAC 502.0074).

Spike elk — any antlered elk having not more than two points above the top of the ear on either antler (NAC 502.104).

Ewe — any female bighorn sheep having a horn or horns of at least 5 inches in length each as measured on the outside curve of the horn from the skull to the tip (NAC 502.345).

Junior hunt — a hunt authorized by a regulation of the Commission which is limited to an applicant who (NAC 502.063):

1. Possesses a hunting license or a combined hunting and fishing license;
2. Will attain his or her 12th birthday before the first day of each hunting season to which his or her application relates; and
3. Will not attain his or her 18th birthday until after the last day of each hunting season to which his or her application relates.

Note: A person who is otherwise eligible to apply for a junior hunt may apply for a junior hunt not more than 5 years (NAC 502.333).

UNLAWFUL USE OF AIRCRAFT, HELICOPTER, MOTOR-DRIVEN VEHICLE OR BOAT

1. It is unlawful to harass any game mammals or game birds by any means, including, without limitation, with a manned or unmanned aircraft, firearm, helicopter, horse, motorboat, motor-driven vehicle, noisemaker, or sailboat.
2. It is unlawful to shoot at any game mammals or game birds with a weapon from a manned or unmanned aircraft, helicopter, or motor-driven vehicle. A person who is a paraplegic, has had one or both legs amputated or has suffered a paralysis of one or both legs which severely impedes the person's walking may shoot from a stopped motor vehicle which is not parked on the traveled portion of a public highway, but the person may not shoot from, over or across a highway or road specified in NRS 503.175.
3. It is unlawful to spot or locate game mammals or game birds with any kind of manned or unmanned aircraft or helicopter and communicate that information, within 24 hours after the aircraft or helicopter has landed or in violation of a regulation of the Commission, by any means to a person on the ground for the purpose of hunting or trapping. The provisions of this subsection do not prohibit an employee or agent of the Department from providing general information to the public concerning the location of game birds or game mammals.
4. It is unlawful to use any information obtained in violation of the provisions of subsection 3 to hunt or kill game mammals or game birds.
5. It is unlawful to use a helicopter to transport game, hunters or hunting equipment, except when: (a) The cargo or passengers, or both, are loaded and unloaded at airports, airplane landing fields or heliports, which have been established by a department or agency of the Federal or State Government or by a county or municipal government and which are accessible by a public road; or (b) The loading or unloading is done in the course of an emergency or search and rescue operation. (Refer to NRS 503.010)

SCOUTING FROM AIRCRAFT

1. A person shall not, for the purpose of hunting, locate or observe or assist a person in locating or observing any big game mammal, game bird or fur-bearing mammal in a management unit described in NAC 504.210 during the period beginning on July 1 and ending on the last day of February of each calendar year with the use of:
 - (a) An aircraft, including, without limitation, any device that is used for navigation of, or flight in, the air;
 - (b) A hot air balloon or any other device that is lighter than air;
 - (c) An unmanned aerial vehicle; or
 - (d) A satellite or any other device that orbits the earth and is equipped to produce real-time images.
2. Evidence of an act constituting a violation of subsection 1 includes, without limitation;
 - (a) Flying slowly at low altitudes;
 - (b) Hovering;
 - (c) Circling; or
 - (d) Repeatedly flying over a forest, marsh, field, woodland or rangeland where a big game mammal, game bird or fur-bearing mammal is likely to be found.

(Refer to NAC 503.148)

RADIO TELEMETRY AND SATELLITE TRANSMITTER

1. It is unlawful to hunt any wildlife using a radio signal or other transmission received from any transmitting device that is attached to the wildlife.
 2. If you harvest any wildlife with a transmitting device, notify the Department of Wildlife without undue delay. Devices must be returned to the Department.
 3. Do not intentionally break, destroy or damage any transmitting device. Transmitting device means any collar or other device which:
 - (a) Is attached to any wildlife; and
 - (b) Emits an electronic signal or uses radio telemetry or a satellite transmission to determine the location of the wildlife.
- (Refer to NAC 503.1475)

BAITING BIG GAME ANIMALS

A person may not bait big game mammals for the purpose of hunting; or knowingly hunt big game mammals that were baited by another person.

Bait means the intentional placing, exposing, depositing, disturbing or scattering of salt, minerals, grain or any other food material, whether natural or manufactured, that could attract, entice or lure wildlife to an area.

(Refer to NAC 503.149)

TRAIL CAMERAS

With certain exemptions, it is illegal to place, maintain, or use a trail camera on public land from August 1 – December 31 of each year. It is illegal to use a trail camera July 1 - December 31 of each year if the camera is capable of transmitting images, video, or location of wildlife.

SERVING HUNTERS IN NEVADA FOR MORE THAN 20 YEARS!



CURRENT CREEK OUTFITTERS



Full-Service Outfitting

20 Guides
throughout Nevada

Top-of-the-line
Equipment and Optics


High Success Rates

5 USFS Permits
(Ely, Elko, Ruby Mtn,
Table Mtn, Santa Rosa's)

Statewide BLM Permit

Bear & Lion Hound Hunts

Wilderness Horseback Hunts



WWW.CURRENTCREEKOUTFITTERS.NET

Office: (775) 738-6206

Cell: (775) 397-5000

Email: trophytags@gmail.com

Instagram @currentcreekoutfitters

TRANSPORTATION PERMITS AND USE OF TAGS AS TRANSPORTATION PERMITS

A person in legal possession of a game tag may use the tag as a transportation permit once the tag has been validated and attached to the carcass of the harvested animal.

A person may transport the harvested animal or portions of the animal for the legal tag holder if the transportation permit included on the tag is complete with the transporter's information. (Refer to NAC 502.401)

Transportation permits are required when transporting harvested animals or portions of animals taken by trapping or whenever a person will be transporting more than one legal limit of animals taken by trapping. Permits may be obtained from the Department or Game Wardens free of charge. (Refer to NRS 503.040)

DISGUIISING SEX OF ANIMALS

It is unlawful for a person to disguise or attempt to disguise the sex characteristics of any harvested animal if sex characteristics are a determining factor in regulation of hunting seasons or possession of the animal. (Refer to NAC 503.175)

CAPE AND HORNS/ANTLERS OF WILDLIFE MUST BE MAINTAINED WITH CARCASS

Except as otherwise provided in NAC 502.403, any person who kills a deer, elk, mountain goat, antelope or bighorn sheep shall, until the carcass is frozen, smoked, dried, consumed or accepted by a commercial processing plant for processing, maintain possession of at least that portion of the cape or scalp that includes the ears to the base of the muzzle and any antlers or horns. The cape or scalp and any antlers or horns from the animal must be possessed in such a manner that they remain or are kept together with the carcass of the animal. (Refer to NAC 503.173)

HIGHWAY WILDLIFE CROSSING

1. You cannot hunt or take any big game mammal within ½ mile of a wildlife highway crossing.
2. You cannot discharge a firearm from, upon, over or across a wildlife highway crossing.
3. "Wildlife highway crossing" means any overpass or underpass designed and constructed to facilitate the safe passage of wildlife across a highway.

(Refer to NAC 504.105)

FIRING FIREARM FROM/OVER ROADS

A person may not discharge a firearm from, upon, over or across any federal, state, main or general county road as described in NRS 408.285 and 403.170. (Refer to NRS 503.175)

RESTRICTIONS ON DEER HUNTING IN PARTICULAR AREAS: PROHIBITION ON USE OR POSSESSION OF CERTAIN SHOTGUN ROUNDS IN PARTICULAR AREAS

1. In the fenced or cultivated lands of the Smith and Mason Valleys, in the Mason Valley Wildlife Management Area and in the zones within the Fort Churchill State Historic Park and the Lahontan State Recreation Area that are designated for hunting by the administrator of the Division of State Parks of the State Department of Conservation and Natural Resources:
 - (a) Deer may be hunted only with:
 - (1) A shotgun no larger than 10 gauge and no smaller than 20 gauge, using:
 - (I) Rifled slugs; or
 - (II) Shotgun rounds with sabots that contain rifled slugs, or a single expanding projectile; or
 - (2) A bow and arrow.
 - (b) The use or possession of shotgun rounds with sabots that contain other than rifled slugs or a single expanding projectile is prohibited.
2. A shotgun that is used to hunt deer pursuant to subsection 1 may be equipped with a smoothbore barrel or a barrel that is partially or fully rifled.

3. In the Mason Valley Wildlife Management Area:

- (a) Deer may be hunted only on the following days during the season set for the hunting of deer:
 - (1) Saturdays, Sundays and Wednesdays;
 - (2) Nevada Day, as observed, pursuant to NRS 236.015;
 - (3) November 11, Veteran's Day;
 - (4) Thanksgiving Day; and
 - (5) Family Day, as declared pursuant to NRS 236.015.
- (b) Deer may be hunted only with longbow and arrow during the season set for the archery hunt for deer.

(Refer to NAC 503.170)

UNLAWFUL TO WASTE GAME

1. It is unlawful to cause through carelessness, neglect or otherwise any edible portion of any game bird, game mammal, game fish or game amphibian to go to waste.
2. You cannot just take head, antlers, horns or tusks and leave carcass to waste.
3. You can leave the carcass of a carnivore. (Refer to NRS 503.050, NAC 503.004)

REASONABLE EFFORT REQUIRED TO TAKE WILDLIFE

Each person who shoots and wounds any wildlife while hunting shall make a reasonable effort to take that wildlife, including, without limitation, pursuing and tracking it. (Refer to NAC 503.191)

HUNTING ON POSTED LANDS WITHOUT PERMISSION

1. It is unlawful for any person to hunt, fish in nonnavigable waters or trap upon land which is private property where the person has been warned by the owner or occupant of the property not to trespass in the manner prescribed in NRS 207.200, or where signs are displayed forbidding hunting, trapping or fishing without permission obtained from the owner or occupant of the private property.
2. Any person using that private property for hunting, fishing or trapping shall comply with the provisions of NRS 207.220.

(Refer to NRS 503.240)

Celebrating 10 years of making dreams come true.



For 10 years, **Nevada Dream Tags** has given hunters a chance to win the hunt of a lifetime. Money raised through the sale of \$5 Dream Tag raffle tickets goes directly to wildlife habitat restoration, totaling nearly \$3 million since the program's inception. Unlimited chances to win; unlimited chances to give back.



nvdreamtag.org

SHED ANTLER HUNTING

A person may not take or gather shed antlers from public land in Elko, Eureka, Lander, Lincoln, Nye, or White Pine counties from January 1–April 30 of each year.

(Refer to NAC 503.172)

CAMPING NEAR WATER HOLE

It is unlawful for any person to camp within 100 yards of a water hole in such a manner that wildlife or domestic stock will be denied access to such water hole.

(Refer to NRS 503.660).

SALE OF NONEDIBLE PARTS

The sale of the hide, head, antlers or horns or other **nonedible** parts of game animals which were **legally killed** is permitted.

Note: The sale of bear gall bladders is unlawful.
(Refer to NAC 503.174)

HUNTER EDUCATION REQUIREMENTS

Anyone born after January 1, 1960 is required to provide proof of Hunter Education, in order to purchase a Nevada hunting license. Proof of Hunter Education is an official Hunter Education card or certificate from any state or Canadian province, with the Hunter Education number and state or provincial logo or seal or a previous year's hunting license with the Hunter Education number or mark. If you have taken a hunter education class in another state or Canadian province, verification must be provided.

(Refer to NRS 502.330)



Winni Stevenson with her 2020 mule deer. This was her first big game hunt.

R&J OUTFITTERS

Affordable trophy whitetail hunts in N.W. Missouri



176 B&C

5-Day, Fully Guided, Fair Chase Hunts with Lodging start at only \$1,800.00!

Thousands of private acres.
No trophy fees or hidden charges.

YES YOU CAN!

**CALL TODAY:
(305) 606-1611**

www.randjoutfitters.com

ELIGIBILITY WAITING PERIODS

| IF AN APPLICANT DRAWS A BIG GAME TAG | (AND) HARVESTS... | (OR) DOES NOT HARVEST... |
|--------------------------------------------|--------------------------------------------------|--------------------------------------------------|
| Bighorn Sheep Ram & PIW | Applicant may not apply the next 10 open seasons | Applicant may not apply the next 10 open seasons |
| Bighorn Sheep Ewe | Applicant may not apply the next 2 open seasons | Applicant may not apply the next 2 open seasons |
| Antlered Elk (Bull Elk) & PIW | Applicant may not apply the next 7 open seasons | Applicant may not apply the next 7 open seasons |
| Elk Depredation | Applicant may apply the next open season | Applicant may apply the next open season |
| Antlerless Elk (includes Management Hunts) | Applicant may apply the next open season | Applicant may apply the next open season |
| Spike Elk | Applicant may apply the next open season | Applicant may apply the next open season |
| Antelope - Horns Longer & PIW | Applicant may not apply the next 3 open seasons | Applicant may not apply the next 3 open seasons |
| Antelope - Horns Shorter | Applicant may apply the next open season | Applicant may apply the next open season |
| Mountain Goat | Applicant may not apply the next 10 open seasons | Applicant may not apply the next 10 open seasons |
| Black Bear | Applicant may not apply the next 5 open seasons | Applicant may apply the next open season |
| Silver State Tags | Applicant may apply the next open season | Applicant may apply the next open season |
| Dream Tags | Applicant may apply the next open season | Applicant may apply the next open season |

PIW - Partnership in Wildlife Hunts

Please call the customer support center with licensing questions: 1-855-542-6369



CONSERVATION.




The next generation depends on ~~it~~ us.

NDOW makes it easy to support wildlife conservation. Proceeds from license plate sales go directly to wildlife conservation, education, and volunteer programs, including educating children about the outdoors. Available at dmvnev.com.



INVESTING IN YOUR HUNT

By Eric Cachinero

There's just something about hunting that instills within us equal feelings of accomplishment, tradition, nostalgia, and pride. In an instant of pondering, the hunter can call to mind the scent of dew-nipped sagebrush, the pump of adrenaline when an animal finds its way into our binoculars, the fiery glow of a fall aspen patch, and the memories made around a hunting camp. The truth is, many of us learn and understand what it is that we gain from going afield—a deep connection with nature, a sustainable organic food source, and an everlasting respect for the bounties that the Earth provides.

But what many of us may not know, is how our love for the outdoors affects everything else around us. It is important to remember not only what we gain from hunting, but what we give back. The relationship between hunter and game is largely reciprocal. These gifts that we receive from nature are, in a way, gifts we give to wildlife.

CONSERVATION EQUATION

Many outdoorsmen have been told that their license dollars go directly to wildlife conservation, but what does that mean exactly? Hearing that your money goes somewhere and seeing exactly where it goes are two separate things entirely.

Historically, drought has had one of the biggest impacts on Nevada's wildlife numbers. In some of the driest parts of the state, wildlife simply couldn't survive some years without the construction and maintenance of manmade waterholes called guzzlers. In 2020, NDOW hauled more than 167,000 gallons of water to 30 different guzzlers in Nevada; that's enough to fill around 500 average-sized hot tubs, or fill around 1.25 million bottles of water. Given that Nevada—the driest state in the country—is currently in a drought, this water proved vital to animals big and small, game and non.

This is possible because of you.

Through conservation efforts, including NDOW's trapping and transplanting program, the number of desert bighorn sheep has increased from fewer than 3,000 in 1960 to around 10,000 today. This increase allows for more plentiful hunting opportunities for sportsman, as well as more diverse hunts, including the new-to-2021 archery desert bighorn sheep hunt (see page 15).

This is possible because of you.

As many of us know, Nevada suffered a particularly devastating fire season in 2020. When fires destroy fragile sagebrush ecosystems, they can become forever scarred and vulnerable to

invasive species like cheatgrass, which isn't a valuable food source for big-game animals. Each year, NDOW works on habitat restoration projects on more than 80,000 acres.

This is possible because of you.

WHO CAN HELP?

Conservation and the future of hunting lies not solely on the shoulders of the traditional hunter, though. In fact, it relies heavily upon the continued interest of younger generations, and those who may not even hunt. NDOW makes it possible for hunters and nonhunters alike to contribute to wildlife conservation in many ways (see sidebar below).

WHAT'S YOUR REASON?

President Theodore Roosevelt provided a perfectly condensed version of the conservation message: "The wildlife and its habitat cannot speak, so we must and we will." Perhaps now more than ever, Nevada's wildlife relies upon us to be their voice. Because these things that are possible because of you, rely upon you to become possible. Your part in the conservation equation can be as simple as taking a kid out hunting, purchasing a license and applying for tags, or regenerating hunting interest in a friend or relative that hasn't hunted in a few years due to one reason or another. All it takes is a little bit of effort on our part to invest in our hunt. We must and we will.

HOW TO HELP

Resource Enhancement Stamp

Funds raised through Resource Enhancement Stamps go directly into the wildlife account in the Nevada state general fund and is used directly for wildlife conservation. These stamps are a great way for hunters and nonhunters alike to give back to Nevada's wildlife. Stamps are \$10 each. ndowlicensing.com, nvdreamtags.com

Volunteer

NDOW relies upon a dedicated and diverse team of volunteers to promote its conservation mission. Opportunities range from fish stocking to nesting surveys and everything in between. ndow.org/education/volunteer

Purchase a License

Anyone can purchase a license, even if they don't plan to hunt or fish. This is a great way to invest directly to Nevada's wildlife. ndowlicensing.com



SPECIALTY TAGS

Specialty tags provide enhanced opportunities for hunters to experience the thrill of the chase outside of the conventional constraints set for the big game units and seasons. Not only are hunters rewarded with the potential for a hunt of a lifetime, but revenues generated from specialty tags are deposited into specific accounts designated solely for wildlife conservation projects that help the habitats, species, and ultimately citizens of Nevada. Specialty tags may be awarded through the application and draw process or purchased through an event auction and provide the tag holder perks that include but are not limited to longer season structures, potential to obtain multiple tags in a year for a single species, the ability to utilize any open unit of our great state, and no loss of bonus points for the acquisition of a tag.

An applicant can only draw one tag per species; this includes Partnership in Wildlife (PIW) and Silver State tags. A person can be awarded a tag in the big game draw and purchase a tag of the same species outside of the draw; this includes the Heritage and Dream Tag options.

Alternate or party hunt options are not available for any specialty tag. Specialty tag quotas are not restricted by residency except PIW mule deer.



SPECIALTY TAGS

| | HERITAGE | DREAM | SILVER STATE | PIW |
|------------------------------------|----------|-------|--------------|-----|
| Available in the Main Draw | | | ✓ | ✓ |
| Issued By 3rd Party Vendors | ✓ | ✓ | | |
| Weapon Not Restricted with Season | ✓ | ✓ | ✓ | |
| Longer Season Structure | ✓ | | ✓ | |
| Hunt Any Open Unit | ✓ | ✓ | ✓ | ✓ |
| Waiting Periods Do Not Apply | ✓ | ✓ | ✓ | |
| No Bonus Point Cost | ✓ | ✓ | ✓ | ✓ |
| Can Have Multiple Tags Per Species | ✓ | ✓ | | |



Nevada's 5-Star
Outdoor Shooting Facility



Where North Decatur ENDS!

(702) 455-2000



Shotgun • Rifle • Pistol • Archery

DREAM AND PARTNERSHIP IN WILDLIFE TAGS:

| SPECIES | CLASS | SEASON | UNIT RESTRICTIONS | DREAM QUOTAS | PIW QUOTAS |
|-------------------------|------------------------|----------------------------------------------|---------------------|--------------|----------------------------------|
| Antelope | Horns Longer Than Ears | In Compliance with General Season Structures | None | 1 | 5 |
| Bighorn Sheep - Nelson | Ram | In Compliance with General Season Structures | 181, 263, 271* | 1 | 1 |
| Bighorn Sheep - CA | Ram | In Compliance with General Season Structures | 011, 013, 041, 068* | 1 | 1 |
| Black Bear (Dream only) | Any | In Compliance with General Season Structures | None | 1 | 0 |
| Elk | Antlered | In Compliance with General Season Structures | 091* | 1 | 3 |
| Mule Deer | Antlered | In Compliance with General Season Structures | None | 1 | 22 - resident 3 - nonresident |

2021 HERITAGE AND SILVER STATE TAGS:

| SPECIES | CLASS | SEASON | UNIT RESTRICTIONS | HERITAGE QUOTAS | SILVER STATE QUOTAS |
|------------------------------------|------------------------|-----------------------------|--------------------------|-----------------|---------------------|
| Antelope | Horns Longer Than Ears | Aug 1, 2021 - Dec 31, 2021 | None | 2 | 1 |
| Bighorn Sheep - Nelson | Ram | July 1, 2021 - Dec 31, 2021 | 252, 271, 280, 281, 282* | 2 | 1 |
| Bighorn Sheep - CA (Heritage only) | Ram | July 1, 2021 - Dec 31, 2021 | 041* | 1 | 0 |
| Elk | Antlered | Aug 1, 2021 - Dec 31, 2021 | 091* | 2 | 1 |
| Mule Deer | Antlered | Aug 1, 2021 - Dec 31, 2021 | None | 2 | 1 |
| Turkey (Heritage only) | Any | Mar 21, 2021 - May 3, 2021 | None | 5 | 0 |

*Cannot Hunt These Units

FLY RIGHT CHARTERS

The Lowcountry Awaits

PROFESSIONAL FISHING GUIDE
FLY AND CONVENTIONAL

INSHORE × NEARSHORE × OFFSHORE
Charleston, SC

(843)860-4231 × john@flyrightcharters.com
www.flyrightcharters.com

**TIMBERLINE OUTFITTERS
GUIDE SERVICE**

Servicing eastern Nevada since 2000

Thomas Brunson - (775) 296-0600
E: timberlineguide@sbcglobal.net
www.timberlineoutfittersnevada.com


NONRESIDENT GUIDED HUNT DEER TAGS

There are 101 licensed master guides in Nevada that provide guide services for big game, game birds, game fish, and unprotected wildlife. Different hunters often desire to hire a guide for different reasons, ranging from a novice hunter who is a little uncomfortable with trekking into the remote Nevada outback, to an experienced hunter, who draws the tag of a lifetime, like a desert bighorn or bull elk tag.

When booking a guided hunt be sure that the master guide you hire is licensed to provide guide services in Nevada and be sure that you are provided with a contract before services are provided. If you are a nonresident of Nevada you may participate in the nonresident restricted guided deer draw, a program that allots a number of tags specifically for a guided deer hunt.

The restricted nonresident guided hunt is available to anyone not a resident of Nevada who will hunt mule deer with the assistance of a licensed master guide or subguide. A guide must accompany restricted nonresident hunters in the field at all times and sign off on all restricted nonresident guided hunt applications before the draw is conducted.
(Refer to NRS 502.149)

The restricted nonresident guided hunt has a separate draw and application period that is held in February/March of each year. Tags available for the restricted nonresident guided mule deer hunt are based on a percentage of tags issued to nonresidents during the previous year.
(Refer to NRS 502.147)



Rhianna Armstrong with her 2019 ram.

NONRESIDENT RESTRICTED MULE DEER ANTLERED


ANY LEGAL WEAPON

| UNIT GROUP | SEASON DATES | 2021 QUOTA | UNIT GROUP | SEASON DATES | 2021 QUOTA |
|------------------------------|-----------------|------------|------------------|-----------------|------------|
| 011 - 013 | Oct 5 - Nov 5 | 2 | 131 - 134 Early | Oct 5 - Oct 20 | 14 |
| 014 | Oct 5 - Nov 5 | 1 | 131 - 134 Late | Oct 21 - Nov 5 | 2 |
| 015 | Dec 11 - Jan 1 | 2 | 141 - 145 Early | Oct 5 - Oct 20 | 11 |
| 021 | Dec 21 - Jan 1 | 2 | 141 - 145 Late | Oct 21 - Nov 5 | 1 |
| 022 | Oct 5 - Nov 5 | 2 | 151 - 156 Early | Oct 5 - Oct 20 | 5 |
| 031 | Oct 5 - Nov 5 | 8 | 151 - 156 Late | Oct 21 - Nov 5 | 1 |
| 032 | Oct 5 - Nov 5 | 3 | 161 - 164 Early | Oct 5 - Oct 20 | 17 |
| 033 | Oct 5 - Nov 5 | 1 | 161 - 164 Late | Oct 21 - Nov 5 | 2 |
| 034 | Oct 5 - Nov 5 | 2 | 171 - 173 Early | Oct 5 - Oct 16 | 6 |
| 035 | Oct 5 - Nov 5 | 3 | 171 - 173 Mid | Oct 17 - Oct 30 | 6 |
| 041, 042 | Oct 5 - Nov 5 | 2 | 171 - 173 Late | Oct 31 - Nov 8 | 5 |
| 043 - 046 Early | Oct 5 - Oct 20 | 4 | 181 - 184 | Oct 5 - Nov 5 | 5 |
| 043 - 046 Late | Oct 21 - Nov 5 | 2 | 192 | Nov 5 - Nov 30 | 2 |
| 051 | Oct 5 - Nov 5 | 8 | 194, 196 | Nov 5 - Nov 30 | 3 |
| 061, 062, 064, 066-068 Early | Oct 5 - Oct 20 | 40 | 195 | Oct 5 - Nov 2 | 1 |
| 061, 062, 064, 066-068 Late | Oct 21 - Nov 5 | 5 | 201, 204 | Nov 5 - Nov 30 | 1 |
| 065 | Oct 5 - Nov 5 | 3 | 202, 205 - 208 | Nov 5 - Nov 30 | 2 |
| 071 - 079, 091 Early | Oct 5 - Oct 20 | 35 | 203 ^A | Nov 5 - Nov 30 | 2 |
| 071 - 079, 091 Late | Oct 21 - Nov 5 | 10 | 211 - 213 | Nov 5 - Nov 30 | 3 |
| 081 | Dec 11 - Jan 1 | 3 | 221 - 223 Early | Oct 5 - Oct 16 | 11 |
| 101 - 109 Early | Oct 1 - Oct 16 | 25 | 221 - 223 Mid | Oct 17 - Oct 30 | 6 |
| 101 - 109 Mid | Oct 17 - Oct 30 | 27 | 221 - 223 Late | Oct 31 - Nov 8 | 1 |
| 101 - 109 Late | Oct 31 - Nov 8 | 6 | 231 | Oct 5 - Oct 31 | 9 |
| 111 - 113 Early | Oct 5 - Oct 20 | 11 | 241 - 245 | Oct 5 - Oct 31 | 6 |
| 111 - 113 Late | Oct 21 - Nov 5 | 1 | 251 - 254 | Oct 5 - Nov 2 | 3 |
| 114, 115 Early | Oct 5 - Oct 20 | 2 | 261 - 268 | Nov 5 - Nov 30 | 3 |
| 114, 115 Late | Oct 21 - Nov 5 | 1 | 271, 272 | Nov 5 - Nov 30 | 1 |
| 115 | Dec 1 - Dec 15 | 1 | 291 | Nov 5 - Nov 30 | 2 |
| 121 Early | Oct 5 - Oct 20 | 7 | | | |
| 121 Late | Oct 21 - Nov 5 | 1 | | | |

^A Special restrictions apply see NAC 503.170.




Nevada Trophy Hunts

Eric Hansell • *Hunting Nevada Since 1988*



My 2019 Mule Deer hunt with Eric far exceeded my expectations. His knowledge of these animals and acute sense of the area, allowed me to harvest my first buck at 72! My wife and I are both looking forward to this season with Nevada Trophy Hunts! ~Craig ~

***Bighorn Sheep • Mountain Lion • Black Bear
Mule Deer • Elk • Antelope • Turkey***



775-220-5065 emanhansell@sbcglobal.net NevadaTrophyHunts.com



FAGAN INDUSTRY
METAL + WOOD + CUSTOM HARDWARE



BUILDING YOUR IMAGINATION

We specialize in creative wood and metal design and construction, offering custom solutions when off-the-shelf products do not fit the bill. Whether you are seeking rustic craftsmanship or refined beauty, we can help you achieve your vision.

IT ALL BEGINS WITH AN IDEA

- CABINETS & SHELVES
- CUSTOM DOORS
- RESTORATION WORK
- STEREO CONSOLES
- RAILINGS
- GARDEN GATES
- TRELLISES
- EMBELLISHMENTS
- GATE LATCHES
- ROLLING BOOKCASE
- LADDERS
- HINGES
- AND MORE

(919) 663-1107 • faganindustry.com

HUNT NEVADA

WWW.NEVADAOUTFITTER.COM



**Mountain Man Outfitters offers world class hunts for:
Mule Deer, Pronghorn Antelope, Elk, Bighorn Sheep,
Mountain Lion, Predators and Upland Game**

If you are considering an outfitter, you need to be confident that your choice will be one that is dedicated to your success. You'll want a team that is experienced in hunting Nevada, and truly has the passion, dedication, perseverance and knowledge it takes to locate and harvest a trophy animal.

We believe our experience is second to none, and we stand ready to guide you to success on your Nevada hunting adventure.

Michael John Jurad Outfitter/Master Guide



**1902 Case Street, Winnemucca, NV
Email michael@nevadaoutfitter.com
775-625-1717 • 775-421-HUNT**

LEGAL WEAPON TYPES FOR HUNTING BIG GAME

| SPECIES | ARCHERY | MUZZLELOADING RIFLES | CENTERFIRE FIREARMS | SHOTGUNS* | RIMFIRES | CROSSBOW |
|---------------|---------|----------------------|---------------------|-----------|----------|----------|
| Antelope | ✓ | ✓ | ✓ | | | ✓ |
| Bear | ✓ | ✓ | ✓ | | | ✓ |
| Bighorn Sheep | ✓ | ✓ | ✓ | | | ✓ |
| Elk | ✓ | ✓ | ✓ | | | ✓ |
| Mountain Goat | ✓ | ✓ | ✓ | | | ✓ |
| Mountain Lion | ✓ | ✓ | ✓ | ✓ | | ✓ |
| Mule Deer | ✓ | ✓ | ✓ | ✓ | | ✓ |

* Includes muzzleloading shotguns.

FIREARMS

(Refer to NRS 503.150 and NAC 503.142)

RIFLES

A person may hunt big game mammals with a rifle if the rifle uses a centerfire cartridge .22 caliber or larger and no larger than .50 caliber. The centerfire cartridge case length may not be more than three inches.

HANDGUNS

A person may hunt big game mammals with a handgun if the handgun uses a centerfire cartridge of caliber .22 or larger and has a barrel length of four inches or more.

SIGHTS

See "Sight Attached to Firearm, Bow or Crossbow" on page 52.

PROHIBITED FIREARMS

Any firearm capable of firing more than one round with one continuous pull of the trigger.

PROHIBITED AMMUNITION

Full metal jacket, full steel, full steel core, tracer, or incendiary bullets or shells.

SHOTGUN (ONLY LEGAL FOR DEER AND MOUNTAIN LION)


10, 12, 16, or 20 gauge. Shotgun barrels may be smooth or rifled for either species.

For Deer: Only rifled slugs or shotgun rounds with sabots that contain a single expanding projectile may be used for deer.



SHOOTING CAN CAUSE WILDFIRES

- ✓ Choose not to shoot on hot, dry and windy days
- ✓ Exploding targets, incendiary rounds and tracer ammunition are illegal on all public lands
- ✓ Don't shoot into rocks or metal objects and place targets in areas free of vegetation
- ✓ Always have water, a shovel and fire extinguisher ready in case a fire starts
- ✓ Clean up all targets and shells and pack them out



Amber Ryle with her antelope buck.

MUZZLE-LOADING RIFLE AND MUSKET

(Refer to NACs 503.142 & 503.145)

DURING A "MUZZLELOADER-ONLY" HUNT:

Caliber

Firearm must have a single barrel of .45 caliber or larger.

Ignition

Wheel-lock, matchlock, or flintlock ignition system, or percussion ignition system that uses a primer or percussion cap; (in-lines are permitted).

Legal Projectile

Lead ball, lead bullet, semi-jacketed bullet or a metal alloy bullet that expands. A sabot round may be used.

Sights

Only open sights or peep sights are permitted; scopes prohibited. A sight that is operated or powered by a battery, electronics, or a radioactive isotope such as tritium is prohibited.

Powder

Only black powder or a black powder substitute may be used.

HANDGUN CARRYING DURING MUZZLELOADER SEASONS

A person who is hunting during any period of an open season during which hunting is restricted to the use of only archery equipment or a muzzle-loading firearm may carry a handgun for self-defense provided the handgun has a barrel length of less than 8 inches and does not have a telescopic sight.

BOW AND ARROW

(Refer to NACs 503.144 & 503.145)

Bow includes longbow, compound bow or recurved bow. A crossbow cannot be used for archery only hunts.

BOW CHARACTERISTICS

A bow must have a peak draw weight of at least 40 pounds and, if the bow is a compound bow, a let-off of not more than 80 percent.

"Let-off" means the amount of decrease in the draw weight of a compound bow from the peak draw weight to the holding draw weight after the bow has reached full draw.

ARROWS

Legal hunting arrows must have a broadhead attached, be 24 inches in length from the end of the nock to the tip of the broadhead and have a 300 grain minimum weight. An arrow that is used in hunting any game mammal or

game bird may be equipped with a nock that is illuminated electronically or chemically.

BROADHEADS

Fixed broadheads must be at least 7/8 inch wide at the widest point; mechanical heads must be at least 7/8 inch wide at the widest point when in the open position.

SIGHTS

See "Sight Attached to Firearm, Bow or Crossbow" in this section.

IT IS UNLAWFUL

For any person to carry a rifle or musket in the field while hunting under archery regulations (i.e., an archery-only hunt).

To carry a bow with an arrow nocked on the bowstring while in or on any motorized vehicle (exceptions in 503.144). To hunt any wildlife with an arrow that has any chemical, explosive or electronic device attached.

HANDGUN CARRYING DURING ARCHERY SEASONS

A person who is hunting during any period of an open season during which hunting is restricted to the use of only archery equipment or a muzzle-loading firearm may carry a handgun for self-defense provided the handgun has a barrel length of less than 8 inches and does not have a telescopic sight.

The most up-to-date regulations online.



 eRegulations.com

» License and Tag Information Page 4
 » Hunting for Perspective Page 6
 » 2021 Big Game Seasons and Tag Quotas Page 11



Ruby Mountains.

CROSSBOW

(Refer to NAC 503.143)

Crossbows may only be used for hunting big game during an "Any Legal Weapon" hunt. Crossbows are not allowed for archery hunts.

CROSSBOW MUST HAVE:

A minimum draw weight of 125 pounds. A minimum power stroke of 14 inches from the front of the bow to the nocking point. A stock that is at least 18 inches long. A positive mechanical safety mechanism.

CROSSBOW ARROWS/BOLTS

Must be at least 16 inches long, weigh 300 grains and have a broadhead attached.

BROADHEADS

Fixed broadheads must be at least 7/8 inch wide at the widest point; mechanical heads must be at least 7/8 inch wide at the widest point when in the open position.

IT IS UNLAWFUL TO:

- Hunt a big game mammal with a crossbow during either an 'archery-only' or a 'muzzle-loader-only' hunt.
- Carry a cocked crossbow containing an arrow or a bolt while in or on any motorized vehicle while the vehicle is on a public highway or other public right-of-way.

ARCHERY DISABILITY PERMIT

A person with a permanent physical disability can now qualify for a permit that authorizes them to use a crossbow or a bow that uses a

mechanical device that can anchor a nocked arrow at full draw or partial full draw during an archery hunt.

As used for this permit, "permanent disability" means a disability which prohibits a person from manually drawing and holding a legal bow at full draw. Contact your local NDOW office for more information.

Crossbows may only be used for hunting big game during an "Any Legal Weapon" hunt. Crossbows are not allowed for archery hunts. (Refer to NAC 503.1465)

SIGHT ATTACHED TO FIREARM, BOW OR CROSSBOW

A sight attached to a firearm, bow, or crossbow may be illuminated or powered by:

1. A battery contained within the sight;
2. Light gathering fiber optics;
3. A radioactive isotope such as tritium; or
4. Iridescent or fluorescent paint.

The sight/scope may not cast or project a visible beam of light (Refer to NAC 503.145). The Department may issue a scope permit to a person with a visual disability. The scope permit authorizes a person with a visual disability to hunt, during a type of hunt that is restricted to bows or muzzle-loading firearms, using a 1 x magnification rifle scope that is mounted on a bow or muzzle-loading firearm.

(Refer to NAC 503.146)

USE OR POSSESSION OF FIREARM BY A CHILD UNDER 18 YEARS OLD

1. A child under 18 years of age, hunting with a firearm, must be accompanied at all times by the child's parent or guardian. A parent or guardian may authorize an adult to take the child hunting, if that adult is licensed to hunt and accompanies the child at all times; or
2. With the permission of a parent, a child 14 years of age or older may hunt alone if the child has a valid hunting license in his or her possession and uses a shotgun or rifle that is not a fully automatic firearm and cannot be concealed.

(Refer to NRS 202.300 and NRS 502.010(1c))

POSSESSING FIREARM WHILE UNDER INFLUENCE

It is unlawful for a person who:

1. Has 0.10 percent or more by weight of alcohol in his or her blood; or
2. Is under the influence of any controlled substance, or is under the combined influence of intoxicating liquor and a controlled substance, or any person who inhales, ingests, applies or otherwise uses any chemical, poison or organic solvent, or any compound or combination of any of these, to a degree which renders him incapable of safely exercising actual physical control of a firearm, to have in his or her actual physical possession any firearm.

(Refer to NRS 202.257)

CARRYING LOADED RIFLE OR SHOTGUN IN/ON VEHICLE

1. A rifle or shotgun is loaded when there is an unexpended cartridge or shell in the firing chamber.
2. A rifle or shotgun cannot be loaded in or on any vehicle (including ATV's and motorcycles) which is standing on or along, or is being driven on or along any public highway or any other way open to the public.
3. **Exception:** a paraplegic, amputation of leg(s), or paralysis of one or both legs which severely impedes walking may shoot from a stopped motor vehicle that is not on the traveled portion of a public highway. However s/he may not shoot from, over or across a highway or road specified in NRS 503.175.

(Refer to NRS 503.165)

CHRONIC WASTING DISEASE

Please do your part to help keep Nevada free of Chronic Wasting Disease.

It is now illegal (2019 SB85) to bring a big game carcass into Nevada from another state unless it's been cleaned and is completely free of the spinal column and brain tissue.

Acceptable to transport: Meat, quarters with leg bones, skull-capped antlers and horns, capes and skins, taxidermy mounts, and teeth. Intact skulls are allowed only if they've been boiled, beetle-stripped, or otherwise completely cleaned of brain tissue.

HUNTERS MUST RESPECT PRIVATE PROPERTY

Every year the Nevada Department of Wildlife (NDOW) receives reports of hunters trespassing, damaging private property and even releasing livestock from fences. Nevada is more than eighty percent public land, almost all of it open to hunting, but some sportsmen still mistakenly enter private property and should be more careful about trespassing.

“Every year we receive reports of trespassing and private property damage,” said Mike Maynard, chief game warden for NDOW.

“Most of these problems could be avoided if people would use a little common sense when they’re hunting or recreating outdoors.”

The Nevada Department of Wildlife wants to remind everyone that hunting on someone else’s land is a privilege, not a right. Remember common courtesy can go a long way toward establishing good hunter-landowner relations in the future. Refer to NRS 207.200 for more information.

TIPS TO USE WHEN HUNTING ON PRIVATE PROPERTY:

- Access to and across private lands is a privilege granted by the landowner. Not all roads are public roads. Traveling on private roads without permission to access other lands is akin to someone walking through your house to reach a neighbor’s home.
- Bring a good map showing private and public land ownership. Know where you are. There may be no cell service in rural areas.
- Build good relationships with land owners by asking permission.
- Leave gates the way you find them and make sure everyone in your party knows that. If a rancher wants a gate left open, it will be hung back on the fence, not lying on the ground.
- Leave the land better than you find it – pick up all trash you find and take it with you.
- Camp away from water sources for the benefit of wildlife and livestock.
- Report hunter misconduct. Misbehaving hunters jeopardize the use of resources for all hunters.
- Stay on existing roads.
- When granted access, bring only the number of hunters expected by your host.
- Respect locked gates, no trespassing signs, and orange-painted gate posts. They all mean stay out.
- Do not attempt to remove or relocate livestock or wildlife.
- Send a thank you note.

TRESPASS DEFINITION

It is considered trespassing if a person willfully goes on or remains on any land after having been warned by the owner or occupant not to trespass. This “warning” can include the following:

- Painting with fluorescent orange paint on the following:
 - » A structure or natural object or the top 12 inches of a post, at intervals of such a distance as is necessary to ensure that at it is within the direct line of sight of a person standing next to another such structure, natural object or post.
 - » Each side of all gates, cattle guards, and openings that are designed to allow human ingress to the area;
- Fencing the area;
- Posting “no trespassing” signs or other notice of like meaning at intervals of such a distance as is necessary to ensure that at least one such sign would be within the direct line of sight of a person standing next to another such sign, and each corner of the land.
- Using the area as cultivated land. “Cultivated land” means land that has been cleared of its natural vegetation and is presently planted with a crop.



THE FOLLOWING AREAS ARE CLOSED TO ALL HUNTING

(Refer to NAC 504.340)

Note: This is not a complete list of areas closed to hunting by federal, state and local regulations. Please contact the appropriate tribe or land management agency for information on hunting closures in specific areas.

THOSE PORTIONS OF THE LAKE MEAD NATIONAL RECREATION AREA WHICH ARE WITHIN:

1. A 1-mile radius of Overton Landing, Willow Beach, Rogers Spring, the area for cabins at Stewart's Point, Echo Bay, Eldorado Canyon, Cottonwood Cove and the petroglyphs of Grapevine Canyon.
2. The Lower or Boulder Basin, including all of the area from Hoover Dam to a line running north and south near the peninsula between Hamblin Bay and Rotary Cove. The townships or portions of them located within the Lake Mead National Recreation Area and included within this closed area are: T. 20 S., R. 63 E., R. 64 E., R. 65 E.; Sections 6, 7 and 18 of T. 21 S., R. 66 E.; T. 21 S., R. 63 E.,

R. 63 1/2 E., R. 64 E., R. 65 E. and T. 22 S., R. 64 E. and R. 65 E., M.D.B. & M.

3. A 1/2-mile strip parallel to the west shoreline of Lake Mohave from Hoover Dam south to a point 2 miles south of the campground at Willow Beach.
4. The area of land extending 1/2 mile west of the water elevation of Lake Mohave and the Colorado River between the southern boundary of the Lake Mead National Recreation Area and the crossing of those cables of the power line located approximately 5 1/4 miles north of Davis Dam and all waters between that cable and the southern boundary.

ALL PORTIONS OF THE STILLWATER NATIONAL WILDLIFE REFUGE IN CHURCHILL COUNTY SOUTH OF DIVISION ROAD,

except that trapping is allowed to the extent authorized pursuant to 50 C.F.R. §§ 31.14 and 31.16.

ALL PORTIONS OF THE RUBY LAKE NATIONAL WILDLIFE REFUGE, EXCEPT THAT:

5. Hunting is allowed pursuant to 50 C.F.R. § 32.47 on designated areas of the refuge in Elko and White Pine Counties and to the extent authorized by the Board of Wildlife Commissioners in regulations governing seasons, hours and bag limits adopted pursuant to NRS 501.118; and
6. Trapping is allowed to the extent authorized pursuant to 50 C.F.R. §§ 31.14 and 31.16 and by the Board of Wildlife Commissioners in regulations governing seasons, hours and bag limits adopted pursuant to NRS 501.118.

ALL PORTIONS OF THE DEATH VALLEY NATIONAL PARK.

ALL PORTIONS OF THE SHELDON NATIONAL WILDLIFE REFUGE,

except that hunting is authorized on designated areas of the refuge pursuant to 50 C.F.R. § 32.47, to the extent permitted by the Board of Wildlife Commissioners in regulations governing seasons, hours and bag limits adopted pursuant to NRS 501.118.

ALL PORTIONS OF THE GREAT BASIN NATIONAL PARK.

ALL PORTIONS OF CLARK, LINCOLN AND NYE COUNTIES WITHIN THE BOUNDARIES OF THE NELLIS AIR FORCE RANGE, THE NEVADA TEST AND TRAINING RANGE (NTTR) AND THE DESERT NATIONAL WILDLIFE REFUGE,

except that the hunting of bighorn sheep is authorized in certain described portions of the

Desert National Wildlife Refuge pursuant to 50 C.F.R. § 32.47 and the Nellis Air Force Range, to the extent authorized by the Board of Wildlife Commissioners in regulations governing seasons, hours and bag limits adopted pursuant to NRS 501.118.

ALL PORTIONS OF CLARK, LINCOLN AND NYE COUNTIES WITHIN THE BOUNDARIES OF THE NELLIS AIR FORCE RANGE, THE NEVADA TEST AND TRAINING RANGE (NTTR) AND THE DESERT NATIONAL WILDLIFE REFUGE,


except that certain described portions of the Desert National Wildlife Refuge, not within Nellis Air Force Range, will be opened for the hunting of deer pursuant to 50 C.F.R. § 32.47, to the extent authorized by the Board of Wildlife Commissioners in regulations governing seasons, hours and bag limits adopted pursuant to NRS 501.118.

ALL PORTIONS OF THE PAHRANAGAT NATIONAL WILDLIFE REFUGE IN LINCOLN COUNTY,

except that hunting is permitted on designated areas of the refuge pursuant to 50 C.F.R. § 32.47, to the extent authorized by the Board of Wildlife Commissioners in regulations governing seasons, hours and bag limits adopted pursuant to NRS 501.118.

ALL PORTIONS OF THE ASH MEADOWS NATIONAL WILDLIFE REFUGE,

except that hunting is permitted on designated areas of the refuge pursuant to 50 C.F.R. § 32.47, to the extent authorized by the Board of Wildlife Commissioners in regulations governing seasons, hours and bag limits adopted pursuant to NRS 501.118.



Nick Abreu with his antelope buck.

Fishnet Charters
FISH CAPE COD
www.CaptainMelTrue.com

FISHNET CHARTERS
CAPE COD - BUZZARDS BAY
Targeting all species of gamefish
Sea Bass - Strippers - Tautog

CAPT MEL TRUE
SIGNATURE SERIES

508-951-9991
capt.meltrue@gmail.com
www.captainmeltrue.com



BIGHORN SHEEP TAGS

An applicant may obtain one tag in any of the three subspecies of bighorn sheep. An applicant may only obtain one tag of either male or female sex per subspecies in the same season.

A bighorn sheep seminar is required for all tag holders who are successful in obtaining a tag. The skull and horns of the harvested animal, regardless of sex, must be presented to the Department for inspection within 5 days of the harvest.

(Refer to NAC 502.345)

MOUNTAIN GOAT TAGS

The skull, hide and edible portions of a harvested mountain goat must be presented to the Department for inspection within 5 days of harvesting.

(Refer to NAC 502.364)

UNLAWFUL POSSESSION OF WILDLIFE WITHOUT AN ATTACHED TAG

It is unlawful to have possession of any species without a tag if that species requires one. Possession of a species without an attached tag or permit is considered prima facie evidence of poaching.

It is unlawful to obtain an additional animal or reuse a tag that was previously filled for the current season to obtain an additional animal. (Refer to NRS 502.150)

USE OF TAG OR PERMIT

A game tag must be carried by the owner of the tag at all times. No other person is permitted to carry a tag.

(Refer to NAC 502.385)

When a person harvests an animal, they must validate the tag by clearly notching or marking out the spaces necessary to properly identify

the date of the harvest and the animal's physical characteristics, including sex and antler points. (Refer to NAC 502.390)

The tag must be firmly attached to the carcass of the animal and must remain with main portion of the meat of the until it has been processed. (Refer to NAC 502.400)

The transportation stub will be utilized if the harvested animal or a portion of the animal will be traveling in the possession of someone other than the tag holder.

The taxidermy stub will be provided to a licensed taxidermist along with the pelt, hide, or head of the animal at the time of transfer. (Refer to NAC 502.403)

BLACK BEAR TAGS

A hunter or guide must call the bear hotline at 1-800-800-1667 prior to the day's hunting to determine if the season has closed.

Tag holders must report a successful harvest to the bear hotline at 1-800-800-1667 within 24 hours of the harvest.

It is unlawful to harvest a cub or a female bear that is accompanied by cubs. (Refer to NAC 502.373)

PRESENTATION OF WILDLIFE, CALCULATION OF DAYS

Saturday, Sunday and state holidays do not count in computation of days for presenting the animal for inspection/sealing.

(Refer to NAC 502.411)

DID YOU KNOW:

Every unsuccessful application from a big game draw earns the applicant a bonus point for that species if they have an active hunting license at the time of the draw?

REFUND OF FEE FOR HUNTING LICENSE - LOSS OF BONUS POINTS

An applicant who fails to obtain a tag may obtain a refund of the fee for his/her hunting license if the license is not a combined hunting and fishing license and he/she: 1. Purchased the license solely to apply for a tag; 2. Does no hunting under the authority of the license; and 3. Submits the license to the Department on or before the last weekday of August of the year in which the license was valid. The Department shall accept the license only if it is received on or before that date. Please be aware that an applicant will not be awarded any bonus points if they obtain a refund for their hunting license.

DEMERITS AND LICENSE REVOCATIONS

Hunting, fishing and trapping license privileges are revoked when a person accumulates 12 demerit points within a 60-month period. When a person is convicted of a wildlife violation, a certain number of demerits are assessed for that crime. The more serious the crime, the greater the number of demerits that are assessed.

Demerit based revocations can range from 2 years to as much as 10 years. Under some circumstances a person's tag privileges may be revoked for up to 10 years.

(Refer to NRS 501.105, 501.181, 501.1818, NAC 501.200 and NAC 501.210)

CRIMINAL PENALTY PROVISIONS

Can be prosecuted as a **FELONY** for a person who intentionally kills or aids and abet another person to kill a bighorn sheep, black bear, elk, deer, moose, mountain goat, mountain lion or pronghorn antelope if you:

1. Hunt outside the prescribed season;
2. Use an aircraft or helicopter;
3. Use a method other than what is listed on the tag;
4. Outside the prescribed time;
5. Without a valid tag;
6. Use a tag of another;
7. Outside the prescribed unit(s); or
8. The tag was obtained by a false or fraudulent representation.

Exceptions:

1. The killing of the animal is necessary to protect the life or property of any person in imminent danger of being attacked by the animal; or
2. The animal killed was not the intended target of the person who killed the animal if you notify the Department as soon as possible about the accidental kill.

If you know or should have known an above animal was killed unlawfully and you possess said animal it is a **GROSS MISDEMEANOR OFFENSE**. (Refer to NRS 501.376)

UNLAWFUL ACTS; CRIMINAL PENALTIES

Except as otherwise provided by specific statute:

1. Any person who:
 - (a) Performs an act or attempts to perform an act made unlawful or prohibited by a provision of this title;
 - (b) Willfully fails to perform an act required of him by a provision of this title;
 - (c) Obstructs, hinders, delays or otherwise

COMMON VIOLATIONS

The vast majority of hunters, trappers and anglers do their best to abide by the wildlife laws and regulations. For those people who fail to follow the law, convictions of wildlife law may carry serious penalties, including criminal fines up to \$5,000, jail, civil penalties up to \$30,000, loss of equipment and lost license privileges.

The following are a list of the eight most common violations in the field. Check twice and take due care, and you can avoid unnecessary citations, costly fines, and loss of equipment and hunting privileges.

If you make a mistake – for example shooting a spike, or small forked-horn deer instead of an antlerless deer – report it immediately to the local game warden or **Operation Game Thief (OGT) at 1-800-992-3030**. Follow any instructions that are provided to you and wait for the warden to arrive. Taking the opposite approach, such as hiding or wasting game, will carry much more serious consequences.

1. Hunting Outside Unit Area Designated on Tag

Double-check the hunt area/unit designated on your tag, and review the boundary unit descriptions on the reverse of the Department's Big Game Boundary Unit Reference Map. Purchase detailed reference maps. Know where you are. **This is a misdemeanor offense, but if an animal is killed, it can escalate to a felony.**

2. Loaded Rifle or Shotgun In/On Vehicle

Nevada law prohibits carrying loaded rifles and shotguns in or on vehicles, including ATVs, motorcycles, snowmobiles, etc. After hunting on foot, unload the gun before placing it in or on the vehicle. **This is a misdemeanor offense.**

- (d) Interferes with any officer, employee or agent of the Department in the performance of any duty while enforcing or attempting to enforce any provision of this title;
 - (e) Violates any order issued or regulation adopted by the Commission under the provisions of this title; or
 - (f) Having been granted a privilege or been licensed or permitted to do any act under the provisions of this title, exercises the grant, license or permit in a manner other than as specified, is guilty of a misdemeanor. An officer, employee or agent of the Department may not obtain or attempt to obtain biological samples of wildlife, hunting, fishing or trapping data, or any other biological data or information relating to wildlife on private property without the consent of the owner of the property.
2. Every person who is guilty of a misdemeanor under this title shall be punished by a fine of not less than \$50 nor more than \$500, or by imprisonment in county jail for not more than 6 months, or by both fine and imprisonment. (Refer to NRS 501.385)
1. To facilitate the unlawful and intentional killing or possession of any big game mammal; or
 2. To hunt or kill a big game mammal by using information obtained as a result of the commission of an act prohibited by NRS 503.010 or a regulation of the Commission which prohibits the location of big game mammals for the purpose of hunting or killing by the use of:
 - (a) An aircraft, including, without limitation, any device that is used for navigation of, or flight in, the air;
 - (b) A hot air balloon or any other device that is lighter than air; or
 - (c) A satellite or any other device that orbits the earth and is equipped to produce images, or other similar devices; or
 3. Knowingly transport, sell, receive, acquire or purchase any big game mammal which is unlawfully killed or possessed, is subject to forfeiture pursuant to NRS 179.1156 to 179.119 inclusive. (Refer to NRS 501.3857)

FORFEITURES

Any gun, ammunition, trap, snare, vessel, vehicle, aircraft or other device or equipment used, or intended for use:

CIVIL PENALTIES

In addition to the criminal penalties, every person who unlawfully kills or possesses wildlife is liable for civil penalties:

- a TROPHY big game mammal – \$5,000-\$30,000
- big game mammal, bobcat, swan or eagle – \$250-\$5,000

3. Using Tag of Another

This is a surprisingly common violation. Only the person named on the tag may use or possess the tag. This violation is considered a felony offense if an animal is harvested.

4. License and Tag Fraud


Providing false information (for example, claiming to be a Nevada resident, using a false date of birth, or fictitious name, etc.) to obtain a license is a misdemeanor. Providing false information to obtain a big game tag is a gross misdemeanor, and killing a big game mammal with such a tag is a felony. This activity steals tags from lawful sportsmen.

5. Early/Late Shooting

Do not shoot at game before or after the designated legal hunting hours. Check the sunset/sunrise and hunts by species table. Sunset does not mean dark! This is a misdemeanor offense (Refer to sunrise/sunset tables at the back of this book).

6. Failure to Properly Notch Tag or Permit Immediately After Taking Game

Upon reaching game, immediately validate (punch) the tag or permit with a knife or other sharp object. Marking it with a pencil or pen is not acceptable. This is a misdemeanor



offense. If a tag is used to kill more than one animal, the crime is punishable as a category E felony and all equipment used in the crime is subject to forfeiture, including guns and vehicles.

7. Possessing an Over Limit of a Species

Possession limit is the maximum number of a species that one person can legally take and control at any one time—this includes animals held in the freezer and ice chest. Daily limit is the maximum number of a species that is allowed to be harvested in any given day.

8. Unplugged Shotgun

Waterfowl and dove hunters may not use shotguns capable of holding more than three shells. Shotguns must be plugged and rendered incapable of holding more than three shells. Shotguns must also be plugged in all Wildlife Management Areas regardless of species. This is a misdemeanor offense.

- fish or wildlife not included above – \$25-\$1,000
- hunting, fishing or trapping without a valid license, tag or permit – not less than \$50

Failure to pay a penalty within 90 days may result in license suspension or revocation and denial of privileges. (Refer to NRS 501.3855)

REPORT WILDLIFE CRIME WITH THE NEW NDOW APP

NDOW Tip allows the public to report information on wildlife crime or suspicious activity via a new free smartphone app.

- Send a report through the app or connect directly to the Operation Game Thief hotline.
- Download the app on your smart device through the app store.
- Send in pictures or video to the Department.



Gun World & Archery

Where Hunters are Royalty



Guns & Ammo

Reloading

Archery Sales & Service

Camping

Optics

Cutlery

Class III

2516 Noddle Lane
Elko, NV www.gunworldandarchery.com
775-738-2666



The State of Nevada through the Department of Wildlife owns or has long-term leases on more than 155,000 acres of land incorporated into wildlife management areas (WMAs) across the state. The primary management emphasis on WMAs is the protection of wetlands and waterfowl including the use of the areas as public hunting grounds. Hunting opportunities for sportsmen on WMAs include migratory game bird, upland game bird, furbearer and big game hunting. Below is a table of restrictions associated with each of the wildlife management areas. Please review this table and the accompanying list of hunt and use restrictions on wildlife management areas before hunting in these areas.

WILDLIFE MANAGEMENT AREA RESTRICTIONS

| AREA | TRESPASS | USE OF VESSELS | USE OF CAMPFIRES | CAMPING |
|--------------------------------------------------------|-----------------------------------------------------------------------------------------------------------------------------------------------------------------|-----------------------------------------------------------------------------------------------------------------------------------------------------------------------------------------------------------------------------------------------------------------------------------------------------------------------|--------------------------------------------------|-----------------------------------------------------------------------------------------------------------|
| Overton WMA (Clark Co.) | Trespass prohibited at Honey Bee Pond and Center Pond from March 1 through Aug. 1 | Vessels are prohibited on all ponds. Vessels are allowed on the portion of the area inundated by Lake Mead, except that on Overton hunt days, vessels may be used only by persons authorized to hunt waterfowl. | Permitted within the rest and trails area. | Permitted within the rest and trails area. |
| W.E. Kirch WMA (Nye Co.) | Trespass prohibited from Feb. 15 through Aug. 15 in the upper portion of Adams-McGill, Cold Springs, Dacey and Haymeadow reservoirs, and all of Tule Reservoir. | Vessels must be operated at a speed that leaves a flat wake, but in no case may exceed 5 nautical miles per hour. Only vessels without motors may be used on Dacey Reservoir from Feb. 15 through August 15. Flat wake restriction in effect all other dates. | Permitted within the Dave Deacon Campground. | Permitted within the Dave Deacon Campground. |
| Key Pittman WMA (Lincoln Co.) | Trespass prohibited from Feb. 15 through Aug. 15 in the portion of Nesbitt Lake north of the old fence line. | Vessels must be operated at a speed that leaves a flat wake, but in no case may exceed 5 nautical miles per hour. | Not permitted | Not permitted |
| Mason Valley WMA (Lyon Co.) | Trespass prohibited from Feb. 15 through Aug. 15 in the eastern portion of the main developed pond area, as posted. | All vessels are prohibited from Feb. 15 through Aug. 15 each year, except on Hinkson Slough, Bass, Crappie, and North Ponds, Beaver Slough and the Walker River. Vessels must be operated at a speed that leaves a flat wake, but in no case may exceed 5 nautical miles per hour. | Permitted in those sites designated for camping. | Permitted in those sites designated for camping. |
| Humboldt WMA (Pershing & Churchill Co.) | | Airboats are prohibited on the Humboldt Sink until 1 hour after the legal shooting time on the opening day of the waterfowl season. Airboats are prohibited on the Toulon portion of the area during the waterfowl season. All vessels are prohibited on the ponds 5 days before the opening day of waterfowl season. | Permitted in those sites designated for camping. | Permitted in those sites designated for camping. |
| Fernley WMA (Lyon Co.) | | | Permitted | Permitted |
| Scripps WMA (Washoe Co.) | Trespass prohibited from Feb. 15 through Aug. 15 in that portion of the area that lies south of Little Washoe Lake. | | Not Permitted | Not Permitted |
| Alkali Lake WMA (Lyon Co.) | | | Not Permitted | Not Permitted |
| Franklin Lake WMA (Elko Co.) | | | Not Permitted | Not Permitted |
| Bruneau River WMA (Elko Co.) | | | Permitted | Permitted except that camping is not permitted in any building or other structure located within the WMA. |
| Step toe Valley WMA (White Pine Co.) | | Water skiing allowed only between 11 a.m. and sunset. Flat wake restrictions for boats during other hours. | Not Permitted | Not Permitted |

Special regulations are in effect at our state Wildlife Management Areas. Please review the following information and the table on page 54 before hunting on a state Wildlife Management Area.

RESTRICTIONS ON USE OF FIREARMS AND AMMUNITION

1. Except as otherwise provided in subsection 6, the discharging of a rifle or pistol is prohibited on the following wildlife management areas:
 - (a) Overton in Clark County.
 - (b) Key Pittman in Lincoln County.
 - (c) Wayne E. Kirch in Nye County.
 - (d) Scripps in Washoe County.
 - (e) Mason Valley in Lyon County.
2. Deer may be hunted on the Mason Valley and Wayne E. Kirch Wildlife Management Areas only by persons using:
 - (a) Shotguns and rifled shotgun slugs or shotgun rounds with sabots that contain a single expanding projectile; or
 - (b) Bows and arrows.

A shotgun that is used to hunt deer pursuant to this subsection may be equipped with a smoothbore barrel that is partially or fully rifled.
3. The use of shotguns capable of holding more than three shells is prohibited on all wildlife management areas owned or managed by

- this State unless the shotgun is plugged with a one-piece filler, incapable of removal without disassembling the gun, so that the total capacity of the shotgun does not exceed three shells.
4. The use or possession of shells for a shotgun containing shot that is toxic or larger than standard-size T is prohibited on the following wildlife management areas:
 - (a) Overton in Clark County.
 - (b) Key Pittman in Lincoln County.
 - (c) Wayne E. Kirch in Nye County.
 - (d) Scripps in Washoe County.
 - (e) Mason Valley in Lyon County.
 - (f) Fernley in Lyon County.
 - (g) Alkali Lake in Lyon County.
 - (h) Humboldt in Churchill and Pershing Counties.
 - (i) Steptoe Valley in White Pine County.
 - (j) Franklin Lake in Elko County.
 5. The use or possession of shotgun rounds with sabots that contain other than rifled slugs of conventional design is prohibited on all wildlife management areas owned or managed by this State.
 6. The provisions of subsection 1 do not apply to persons authorized by the Department to use rifles and pistols for the control of predatory animals and rodents.



Showcase your business!



For advertising inquiries, please call
(413) 884-1001

Missed the printed edition? Ask about year-round digital opportunities.

NEVADA'S BEST KEPT SECRET!



EAGLE VALLEY RESORT

Year 'round fun for the whole family!

Fishing Tournaments

Check out our May fishing derby! (call for date)

Tons of Wildlife!

Easy access trails for hiking or ATVing!

NEW! Game Locker



Full Hookup RV park
Cabins with all the amenities
Laundry facilities, showers
Bar, slot machines, pool table
Fast, friendly service!



STAY A DAY OR STAY A YEAR!
Our store has all of your fishing, hunting & camping needs!
Fishing and hunting licenses available
EagleValleyNV.com • 775-962-5293



EVR's resident buck

Check out our new reservation program here!

7. For the purposes of this section, all shot shall be deemed toxic unless it has been approved as nontoxic by the United States Fish and Wildlife Service pursuant to 50 C.F.R. § 20.134.

(Refer to NAC 504.135)

RESTRICTIONS ON ENTRY INTO CERTAIN AREAS

Between February 15 and August 15 a person shall not enter, occupy, use or be upon the following portions of Wildlife Management Areas:

1. Scripps: that portion of which lies south of Little Washoe Lake, as posted.
2. Key Pittman: that portion of Nesbit Lake north of the old fence line.
3. Wayne E. Kirch: the upper portion of Adams-McGill, Cold Springs, Dacey and Haymeadow reservoirs, as posted and all of Tule reservoir.
4. Mason Valley: the eastern portion of the main developed area, as posted.

Between March 1 and August 1 a person shall not enter, occupy, use or be upon the following portions of Wildlife Management Area:

1. Overton: the Honey Bee Pond and the Center Pond.

(Refer to NAC 504.120)

RESTRICTIONS ON DEER HUNTING IN PARTICULAR AREAS; PROHIBITION ON USE OR POSSESSION OF CERTAIN SHOTGUN ROUNDS IN PARTICULAR AREAS.

1. In the fenced or cultivated lands of the Smith and Mason Valleys, in the Mason Valley Wildlife Management Area and in the zones within the Fort Churchill State Historic Park and the Lahontan State Recreation Area that are designated for hunting by the Administrator of the Division of State Parks of the State Department of Conservation and Natural Resources:

- (a) Deer may be hunted only with:
 - (1) A shotgun no larger than 10 gauge and no smaller than 20 gauge, using:
 - (I) Rifled slugs; or

(II) Shotgun rounds with sabots that contain rifled slugs or a single expanding projectile; or

- (2) A bow and arrow.
- (b) The use or possession of shotgun rounds with sabots that contain other than rifled slugs or a single expanding projectile is prohibited.

2. A shotgun that is used to hunt deer pursuant to subsection 1 may be equipped with a smoothbore barrel or a barrel that is partially or fully rifled.

3. In the Mason Valley Wildlife Management Area:

- (a) Deer may be hunted only on the following days during the season set for the hunting of deer:
 - (1) Saturdays, Sundays and Wednesdays;
 - (2) Nevada Day, as observed, pursuant to NRS 236.015;
 - (3) November 11, Veteran's Day as observed;
 - (4) Thanksgiving Day; and
 - (5) Family Day, as declared pursuant to NRS 236.015.
- (b) Deer may be hunted only with bow and arrow during the season set for the archery hunt for deer.

(Refer to NAC 503.170)

CONSTRUCTION AND USE OF HUNTING BLINDS; USE OF DECOYS

1. Except as otherwise provided in subsection 6, a person may construct a hunting blind on any wildlife management area if the Department has no obligation to protect a privately constructed blind or to arbitrate the use or priority of use of such a blind. A blind to be constructed must:

- (a) Be temporary and portable;
- (b) Except as otherwise provided in paragraph (c) be constructed of lumber, screen, fabric, synthetic material or native vegetation; and
- (c) In the Kirch, Steptoe Valley and Mason Valley Wildlife Management Areas, be constructed of native vegetation, removable fabric, or a synthetic material that is of a temporary nature.

2. A group of persons may construct a blind only after the supervisor of the wildlife management area has approved the plans for the blind.

3. Sunken blinds, and barrels and boxes used as sunken blinds, must be covered when not in use to prevent the entrapment of animals.

4. The use of a sink box is prohibited.

5. A blind may not be locked or reserved for the use of a particular person or group of persons.

6. The Department may:

- (a) Prohibit the construction of a hunting blind if it is detrimental to a wildlife management area or portion thereof.
- (b) Designate a hunting blind on a wildlife management area as intended for the use of persons with physical handicaps pursuant to the Americans with Disabilities Act of 1990, 42 U.S.C. §§ 12101 to 12213, inclusive, and the regulations adopted pursuant thereto.

7. A person may use decoys on a wildlife management area so long as the decoys are not left set up in the field between the hours of 9 p.m. and 3 a.m.

(Refer to NAC 504.160)

CONTROL OF VEHICULAR TRAVEL

1. Vehicular travel within a wildlife management area may be controlled for operation of the area, for public use and to benefit the public and wildlife resources. Such control may include specifying parking areas, closing interior roads or trails to vehicular travel and prohibiting travel beyond designated points.

2. Except as otherwise provided in subsection 3, it is prohibited, within a wildlife management area, to operate a motor vehicle:

- (a) Off an interior road or trail that is designated for vehicular travel; or
- (b) On an interior road or trail that is marked as closed to vehicular travel.

(Refer to NAC 504.115)

DENIAL OF USE OF AREA FOR ABUSE OR LITTERING OF AREA

The Department may deny further use of the management area to any person who abuses or litters the area.

(Refer to NAC 504.155)

REMOVAL OF PERSONS FROM AREA: AUTHORITY; GROUND

The Department or an authorized agent may remove a person from a wildlife management area for disorderly conduct, intoxication or any other conduct which endangers the area, a person, wildlife or livestock.

(Refer to NAC 504.110)

SHELDON NATIONAL WILDLIFE REFUGE

Check with Refuge at (541) 947-3315 or fws.gov/refuge/sheldon.

The Refuge is open to hunting in accordance with State hunting laws and regulations and the following specific Refuge regulations.

1. Camping is allowed only in designated areas. Backcountry camping is authorized by permit only.
2. Recreational or target shooting is prohibited.
3. Vehicles- including trucks, ATVs, motorcycles, bicycles, and game carts- are allowed only on designated routes.
4. A U.S. Fish and Wildlife Service permit is required for anyone conducting commercial outfitting or guiding on the refuge. Special use permit applications must be received by the Sheldon National Wildlife Refuge office no later than July 1.
5. The hunting of big game species including antelope, deer, and bighorn sheep, migratory game birds and upland game birds is permitted on the Refuge in compliance with State hunting laws and regulations. Sage Grouse hunting on the refuge requires a State issued reservation and permit. All other species of wildlife on the Refuge are protected and closed to hunting and or take.
6. Hunting is prohibited on the following waters: Big Spring Reservoir, Catnip Reservoir, and Dufurrena Ponds. The "Little Sheldon" portion of the Refuge is closed to all hunting.
7. Only non-motorized boats or boats with electric motors are allowed on Refuge waters.
8. Only portable or temporary ground blinds constructed of synthetic material are allowed on the Refuge.
 - a. Ground blinds are prohibited from being constructed earlier than 1 week prior to the opening day of the associated hunter's season.
 - b. Blinds are required to be removed by the end of the hunter's season or within 24 hours of a harvest.
 - c. Blinds are required to be tagged with the owner's name and associated hunting license, permit, or tag number.
 - d. Destruction of natural vegetation or below-ground excavation is prohibited.

Tyler Nall with his antelope buck.



DID YOU KNOW:

The pronghorn antelope is the fastest land animal in North America. They can reach speeds of up to 60 mph.

MAKE YOUR OWN WILD GAME SUMMER SAUSAGE AND SALAMI.

WE HAVE EVERYTHING YOU NEED TO PROCESS YOUR MEAT INTO DELICIOUS SAUSAGE RIGHT IN YOUR OWN HOME.



COMPLETE KITS STARTING AT \$13.95



Butcher & Packer Supply
P.O. Box 71748
Madison Heights, Michigan 48071

Call 1-800-521-3188
www.butcher-packer.com



Supporting The Youth Hunters Of Nevada
Call for Day Camp Info

battlebornha.org
775.750.9596 • eric.bbha@yahoo.com

Award banquet February 26, 2022 at the Nugget Casino Resort in Sparks, Nevada. Call for tickets!

RANCHO SAFARI.com

◀ **Catquiver Mini**

Shaggie Bowhunter Ghilli ▶

MADE IN THE USA

CUSTOM ORDERS WELCOME

BLINDS • FIELD BLANKETS • BOAT BLINDS

EMAIL FOR CATALOG
jerry@ranchosafari.com
(760) 789-2094

Win a \$100 Gift Card!

Take the monthly



And be entered to win a \$100 gift certificate to your sporting good retailer of choice.

Your anonymous participation advances fish and wildlife conservation, helps protect your right to hunt, fish and shoot, and guides companies in developing better outdoor products.

Hunt Of A Lifetime
Making Hunting & Fishing Dreams Come True
for YOUNGSTERS, 21 & UNDER, with
LIFE-THREATENING ILLNESSES
Toll Free: 866-345-4455
www.HuntOfALifetime.org

The most up-to-date regulations online.




 eRegulations.com

ILLEGAL OUTDOOR MARIJUANA

The past year has shown an increase in illegal outdoor marijuana grow gardens in the Nevada outback. Sportsmen should be aware of their surroundings while utilizing the outdoors. If you observe remote camp sites/ irrigation equipment/marijuana plants leave the area immediately.

Note the location of suspicious activity and contact law enforcement officials. Game wardens work in conjunction with other law enforcement agencies when these grow gardens are found to apprehend the growers, eradicate the plants and rehabilitate the damaged environment.

Operation Game Thief 1-800-992-3030
or DPS 1-866-2REPORT.



BLM INFORMATION

The Bureau of Land Management (BLM) in Nevada encourages hunters to call in advance of hunting season to find out if land management practices will be conducted during the hunting season. While BLM field offices are aware of hunting seasons, some management activities, such as prescribed burns, wild horse gathers, road closures or fire restrictions may temporarily disrupt hunting activities.

Call Before You Hunt

If possible, call the appropriate BLM office before you send in your hunt area requests. That way you may avoid an area that may have some access restrictions or other changes because of management activities. It's a good idea to call BLM just before the hunt to find out if any unplanned restrictions from fire or emergency wild horse gathers are in effect.

- Battle Mountain District Office
(775) 635-4000
- Carson City District Office
(775) 885-6000
- Elko District Office
(775) 753-0200
- Ely District Office
(775) 289-1800
- Southern Nevada District Office
(702) 515-5000
- Winnemucca District Office
(775) 623-1500

Responsible Hunting in Wilderness and Wilderness Study Areas (WSAs)

Some units contain BLM lands designated as wilderness or wilderness study areas. Motor vehicle use—trucks, ATVs and motorcycles—is not allowed unless signs are placed to indicate a designated route. The motorized vehicle rule extends to mechanized vehicles such as game carriers, which are also not allowed in these areas. Hand-held GPS units are allowed.

Responsible Off-Highway Vehicle Use

There has been a big increase in the use of OHVs by hunters. While most areas of the public lands are designated as open to OHV use, cross-country travel on OHVs is causing unnecessary damage to habitat that wildlife depend on. OHV riders are asked to stay on existing roads and trails. If it is necessary to drive off roads to retrieve and pack out harvested game, hunters are asked to use care and avoid creating new routes.

The following authorized NDOW license agents listed below have been issued a supply of transportation permits. Please call the one closest to your hunting area to verify that they still have a supply on hand before you go in. Transportation permits are also available at all NDOW offices statewide (see page 3). Transportation permit regulations can be found on pages 36.

EASTERN REGION

GUN WORLD

2515 Noddle Ln
Elko, NV 89801
(775) 738-2666

CARLIN ACE HARDWARE

924 Bush St.
Carlin, NV 89822
(775) 754-6211

WALMART #2402

2944 Mtn. City Hwy
Elko, NV 89801
(775) 778-6778

BIG 5 SPORTING GOODS #250

2409 Mtn. City Hwy
Elko, NV 89801
(775) 777-2252

RAINE'S MARKET

901 N Main St
Eureka, NV 89316
(775) 237-5296

HOTEL NEVADA

501 Aultman St.
Ely, NV 89301
(775) 289-6665

SPORTSWORLD

1500 Aultman St.
Ely, NV 89301
(775) 289-8886

ACE HARDWARE

263 Spring Valley Pkwy Ste. K
Elko, NV 89815
(775) 738-5444

SOUTHERN REGION

WALMART #1838

3041 N. Rainbow Blvd.
Las Vegas, NV 89108
(702) 656-0199

BASS PRO SHOPS OUTDOOR WORLD

8200 Dean Martin Dr
Las Vegas, NV 89139
(702) 730-5200

TILLIE'S MINI MARKET

#1 Main St.
Pioche, NV 89043
(775) 962-5205

WALMART #5101

300 S. HWY 160
Pahrump, NV 89048
(775) 537-1400

WESTERN REGION

SPORTSMAN'S WAREHOUSE

3306 Kietzke Ln.
Reno, NV 89502
(775) 828-1500

MARK FORE & STRIKE

490 Kietzke Ln
Reno, NV 89502
(775) 322-9559

WALMART #1648

3770 S. Hwy 395
Carson City, NV 89705
(775) 267-2158

WALMART #2453

2333 Reno Hwy
Fallon, NV 89406
(775) 428-1700

CB BROWN

221 Bridge St.
Winnemucca, NV 89445
(775) 623-2541

GIOMI INC.

119 W. Bridge St.
Yerington, NV 89447
(775) 463-4427

DID YOU KNOW:

You can choose to be an alternate for a tag that is returned to NDOW? Alternates are awarded based on matching hunt choice selections and lowest draw numbers. Select the alternate option during your application process for the potential to receive a tag after the main draw.

INFORMATION RESOURCES

Elk Incentive Tags

Special elk incentive tags are awarded to landowner applicants as an incentive to support an increase in the elk populations in Nevada. Any owner, lessee, or manager of private land who wishes to participate in the program may enter into an agreement with the Department that specifies how the landowner will support increases in the local elk herds, and provides that the landowner will agree to provide reasonable public access to adjacent public lands.

Landowners or hunters who are interested in the elk incentive tag program may contact the Nevada Department of Wildlife Headquarters at (775) 688-1507 for more information.

Landowner Damage Compensation Tags

An owner, lessee, or manager of private land in this state may apply to the Department for the issuance of deer or antelope tags for compensation for damage caused by these animals.

These tags can be used by the owner, lessee, or manager if he holds a valid Nevada hunting license or the tag(s) can be sold to any holder of a valid Nevada Hunting license at any price mutually agreed upon. Any landowner, lessee, or manager of private land or any hunter wanting more information on this program should call (775) 688-1507. Please visit the "Incentive and Compensation Maps" page on the NDOW website (ndow.org) for more information.

Weed-Free Hay

The National Forest System requires weed-free hay on all National Forest Systems lands within the state of Nevada. A list of weed-free hay producers and vendors is available on the Nevada Department of Agriculture's website at: agri.nv.gov. Click on the "noxious weeds" section under the "plant" heading.

HOW TO USE THESE TABLES

Many Nevada hunting regulations restrict the activities to specific times. The laws and regulations may specify sunrise to sunset, one half hour before sunrise to sunset, one hour before sunrise to two hours before sunset, etc.

Consult the specific regulation pamphlet for the activity you are interested in. These are available at all NDOW offices and most license agents. Then use the sunrise/sunset table for the location nearest to your hunt to determine the legally authorized time to start and/or stop your activity. These tables are accurate in the vicinity specified with less than a two (2) minute error. These tables are Pacific Standard Time, so do not forget to add one hour for daylight savings time from March 14 - November 7.

Please Note: A more complete listing of sunrise/sunset tables is available at ndow.org.



| LEGAL HUNTING HOURS BY SPECIES | |
|--------------------------------|--------------------------------------------------|
| Big Game | 1/2 hour before sunrise to 1/2 hour after sunset |
| Mountain Lion | Anytime of day or night |

AUSTIN

| | JANUARY | | FEBRUARY | | MARCH | | APRIL | | MAY | | JUNE | | JULY | | AUGUST | | SEPTEMBER | | OCTOBER | | NOVEMBER | | DECEMBER | |
|-----|-----------|----------|-----------|----------|-----------|----------|-----------|----------|-----------|----------|-----------|----------|-----------|----------|-----------|----------|-----------|----------|-----------|----------|-----------|----------|-----------|----------|
| DAY | RISE A.M. | SET P.M. | RISE A.M. | SET P.M. | RISE A.M. | SET P.M. | RISE A.M. | SET P.M. | RISE A.M. | SET P.M. | RISE A.M. | SET P.M. | RISE A.M. | SET P.M. | RISE A.M. | SET P.M. | RISE A.M. | SET P.M. | RISE A.M. | SET P.M. | RISE A.M. | SET P.M. | RISE A.M. | SET P.M. |
| 1 | 7:09 | 4:35 | 6:56 | 5:09 | 6:21 | 5:41 | 5:33 | 6:12 | 4:49 | 6:42 | 4:23 | 7:10 | 4:25 | 7:19 | 4:48 | 7:01 | 5:17 | 6:19 | 5:44 | 5:31 | 6:17 | 4:47 | 6:50 | 4:25 |
| 2 | 7:09 | 4:36 | 6:55 | 5:10 | 6:20 | 5:42 | 5:31 | 6:13 | 4:48 | 6:43 | 4:23 | 7:10 | 4:25 | 7:19 | 4:49 | 7:00 | 5:17 | 6:18 | 5:45 | 5:29 | 6:18 | 4:46 | 6:51 | 4:25 |
| 3 | 7:09 | 4:37 | 6:54 | 5:11 | 6:18 | 5:43 | 5:30 | 6:14 | 4:47 | 6:44 | 4:22 | 7:11 | 4:26 | 7:19 | 4:50 | 6:59 | 5:18 | 6:16 | 5:46 | 5:28 | 6:19 | 4:45 | 6:52 | 4:25 |
| 4 | 7:09 | 4:38 | 6:53 | 5:12 | 6:17 | 5:44 | 5:28 | 6:15 | 4:46 | 6:45 | 4:22 | 7:12 | 4:26 | 7:19 | 4:51 | 6:58 | 5:19 | 6:15 | 5:47 | 5:26 | 6:20 | 4:43 | 6:52 | 4:25 |
| 5 | 7:09 | 4:39 | 6:52 | 5:13 | 6:15 | 5:45 | 5:26 | 6:16 | 4:45 | 6:46 | 4:22 | 7:12 | 4:27 | 7:19 | 4:51 | 6:57 | 5:20 | 6:13 | 5:48 | 5:25 | 6:21 | 4:42 | 6:53 | 4:24 |
| 6 | 7:09 | 4:40 | 6:51 | 5:14 | 6:14 | 5:46 | 5:25 | 6:17 | 4:44 | 6:47 | 4:21 | 7:13 | 4:27 | 7:18 | 4:52 | 6:55 | 5:21 | 6:11 | 5:49 | 5:23 | 6:22 | 4:41 | 6:54 | 4:24 |
| 7 | 7:09 | 4:41 | 6:50 | 5:16 | 6:12 | 5:47 | 5:23 | 6:18 | 4:42 | 6:48 | 4:21 | 7:13 | 4:28 | 7:18 | 4:53 | 6:54 | 5:22 | 6:10 | 5:50 | 5:21 | 6:23 | 4:40 | 6:55 | 4:24 |
| 8 | 7:09 | 4:42 | 6:49 | 5:17 | 6:11 | 5:48 | 5:22 | 6:19 | 4:41 | 6:49 | 4:21 | 7:14 | 4:29 | 7:18 | 4:54 | 6:53 | 5:23 | 6:08 | 5:51 | 5:20 | 6:24 | 4:39 | 6:56 | 4:24 |
| 9 | 7:09 | 4:43 | 6:48 | 5:18 | 6:09 | 5:49 | 5:20 | 6:20 | 4:40 | 6:50 | 4:21 | 7:14 | 4:29 | 7:17 | 4:55 | 6:52 | 5:24 | 6:07 | 5:52 | 5:18 | 6:26 | 4:38 | 6:57 | 4:24 |
| 10 | 7:08 | 4:44 | 6:47 | 5:19 | 6:08 | 5:50 | 5:19 | 6:21 | 4:39 | 6:51 | 4:21 | 7:15 | 4:30 | 7:17 | 4:56 | 6:51 | 5:25 | 6:05 | 5:53 | 5:17 | 6:27 | 4:37 | 6:58 | 4:25 |
| 11 | 7:08 | 4:45 | 6:45 | 5:20 | 6:06 | 5:51 | 5:17 | 6:22 | 4:38 | 6:52 | 4:21 | 7:15 | 4:31 | 7:17 | 4:57 | 6:49 | 5:26 | 6:03 | 5:54 | 5:15 | 6:28 | 4:37 | 6:59 | 4:25 |
| 12 | 7:08 | 4:46 | 6:44 | 5:22 | 6:05 | 5:52 | 5:16 | 6:23 | 4:37 | 6:53 | 4:21 | 7:16 | 4:31 | 7:16 | 4:58 | 6:48 | 5:27 | 6:02 | 5:55 | 5:14 | 6:29 | 4:36 | 6:59 | 4:25 |
| 13 | 7:08 | 4:47 | 6:43 | 5:23 | 6:03 | 5:53 | 5:14 | 6:24 | 4:36 | 6:54 | 4:20 | 7:16 | 4:32 | 7:16 | 4:59 | 6:47 | 5:28 | 6:00 | 5:56 | 5:12 | 6:30 | 4:35 | 7:00 | 4:25 |
| 14 | 7:07 | 4:48 | 6:42 | 5:24 | 6:01 | 5:54 | 5:13 | 6:25 | 4:35 | 6:55 | 4:20 | 7:17 | 4:33 | 7:15 | 5:00 | 6:45 | 5:29 | 5:59 | 5:57 | 5:11 | 6:31 | 4:34 | 7:01 | 4:25 |
| 15 | 7:07 | 4:49 | 6:41 | 5:25 | 6:00 | 5:55 | 5:11 | 6:26 | 4:34 | 6:55 | 4:20 | 7:17 | 4:34 | 7:15 | 5:01 | 6:44 | 5:29 | 5:57 | 5:58 | 5:09 | 6:32 | 4:33 | 7:02 | 4:26 |
| 16 | 7:07 | 4:50 | 6:39 | 5:26 | 5:58 | 5:56 | 5:10 | 6:27 | 4:34 | 6:56 | 4:21 | 7:18 | 4:34 | 7:14 | 5:02 | 6:43 | 5:30 | 5:55 | 5:59 | 5:08 | 6:33 | 4:32 | 7:02 | 4:26 |
| 17 | 7:06 | 4:51 | 6:38 | 5:27 | 5:57 | 5:57 | 5:08 | 6:28 | 4:33 | 6:57 | 4:21 | 7:18 | 4:35 | 7:13 | 5:03 | 6:41 | 5:31 | 5:54 | 6:00 | 5:06 | 6:35 | 4:32 | 7:03 | 4:26 |
| 18 | 7:06 | 4:52 | 6:37 | 5:28 | 5:55 | 5:58 | 5:07 | 6:29 | 4:32 | 6:58 | 4:21 | 7:18 | 4:36 | 7:13 | 5:04 | 6:40 | 5:32 | 5:52 | 6:01 | 5:05 | 6:36 | 4:31 | 7:03 | 4:27 |
| 19 | 7:05 | 4:53 | 6:35 | 5:30 | 5:54 | 5:59 | 5:05 | 6:30 | 4:31 | 6:59 | 4:21 | 7:18 | 4:37 | 7:12 | 5:05 | 6:39 | 5:33 | 5:50 | 6:02 | 5:04 | 6:37 | 4:30 | 7:04 | 4:27 |
| 20 | 7:05 | 4:55 | 6:34 | 5:31 | 5:52 | 6:00 | 5:04 | 6:31 | 4:30 | 7:00 | 4:21 | 7:19 | 4:37 | 7:11 | 5:05 | 6:37 | 5:34 | 5:49 | 6:03 | 5:02 | 6:38 | 4:30 | 7:05 | 4:27 |
| 21 | 7:04 | 4:56 | 6:33 | 5:32 | 5:50 | 6:01 | 5:03 | 6:32 | 4:29 | 7:01 | 4:21 | 7:19 | 4:38 | 7:11 | 5:06 | 6:36 | 5:35 | 5:47 | 6:05 | 5:01 | 6:39 | 4:29 | 7:05 | 4:28 |
| 22 | 7:04 | 4:57 | 6:31 | 5:33 | 5:49 | 6:02 | 5:01 | 6:33 | 4:29 | 7:02 | 4:21 | 7:19 | 4:39 | 7:10 | 5:07 | 6:34 | 5:36 | 5:45 | 6:06 | 4:59 | 6:40 | 4:29 | 7:06 | 4:28 |
| 23 | 7:03 | 4:58 | 6:30 | 5:34 | 5:47 | 6:03 | 5:00 | 6:34 | 4:28 | 7:03 | 4:22 | 7:19 | 4:40 | 7:09 | 5:08 | 6:33 | 5:37 | 5:44 | 6:07 | 4:58 | 6:41 | 4:28 | 7:06 | 4:29 |
| 24 | 7:02 | 4:59 | 6:29 | 5:35 | 5:46 | 6:04 | 4:58 | 6:35 | 4:27 | 7:03 | 4:22 | 7:19 | 4:41 | 7:08 | 5:09 | 6:31 | 5:38 | 5:42 | 6:08 | 4:57 | 6:42 | 4:28 | 7:07 | 4:30 |
| 25 | 7:02 | 5:00 | 6:27 | 5:36 | 5:44 | 6:05 | 4:57 | 6:36 | 4:27 | 7:04 | 4:22 | 7:20 | 4:42 | 7:08 | 5:10 | 6:30 | 5:39 | 5:41 | 6:09 | 4:55 | 6:43 | 4:27 | 7:07 | 4:30 |
| 26 | 7:01 | 5:01 | 6:26 | 5:37 | 5:42 | 6:06 | 4:56 | 6:37 | 4:26 | 7:05 | 4:23 | 7:20 | 4:42 | 7:07 | 5:11 | 6:28 | 5:40 | 5:39 | 6:10 | 4:54 | 6:44 | 4:27 | 7:07 | 4:31 |
| 27 | 7:00 | 5:03 | 6:24 | 5:38 | 5:41 | 6:07 | 4:55 | 6:38 | 4:26 | 7:06 | 4:23 | 7:20 | 4:43 | 7:06 | 5:12 | 6:27 | 5:41 | 5:37 | 6:11 | 4:53 | 6:45 | 4:26 | 7:08 | 4:31 |
| 28 | 6:59 | 5:04 | 6:23 | 5:39 | 5:39 | 6:08 | 4:53 | 6:39 | 4:25 | 7:07 | 4:23 | 7:20 | 4:44 | 7:05 | 5:13 | 6:25 | 5:42 | 5:36 | 6:12 | 4:52 | 6:47 | 4:26 | 7:08 | 4:32 |
| 29 | 6:58 | 5:05 | 6:21 | 5:41 | 5:38 | 6:09 | 4:52 | 6:40 | 4:24 | 7:07 | 4:24 | 7:20 | 4:45 | 7:04 | 5:14 | 6:24 | 5:42 | 5:34 | 6:13 | 4:50 | 6:48 | 4:26 | 7:08 | 4:33 |
| 30 | 6:58 | 5:06 | | | 5:36 | 6:10 | 4:51 | 6:41 | 4:24 | 7:08 | 4:24 | 7:19 | 4:46 | 7:03 | 5:15 | 6:22 | 5:43 | 5:32 | 6:14 | 4:49 | 6:49 | 4:25 | 7:08 | 4:34 |
| 31 | 6:57 | 5:07 | | | 5:34 | 6:11 | | | 4:24 | 7:09 | | | 4:47 | 7:02 | 5:16 | 6:21 | | | 6:15 | 4:48 | | | 7:09 | 4:34 |

Sunrise and sunset are legal times. Times shown are Pacific Standard Time.
Add one hour for Daylight Saving Time from March 14 - November 7.

| BEATTY | | | | | | | | | | | | | | | | | | | | | | | | |
|--------|-----------|----------|-----------|----------|-----------|----------|-----------|----------|-----------|----------|-----------|----------|-----------|----------|-----------|----------|-----------|----------|-----------|----------|-----------|----------|-----------|----------|
| | JANUARY | | FEBRUARY | | MARCH | | APRIL | | MAY | | JUNE | | JULY | | AUGUST | | SEPTEMBER | | OCTOBER | | NOVEMBER | | DECEMBER | |
| DAY | RISE A.M. | SET P.M. | RISE A.M. | SET P.M. | RISE A.M. | SET P.M. | RISE A.M. | SET P.M. | RISE A.M. | SET P.M. | RISE A.M. | SET P.M. | RISE A.M. | SET P.M. | RISE A.M. | SET P.M. | RISE A.M. | SET P.M. | RISE A.M. | SET P.M. | RISE A.M. | SET P.M. | RISE A.M. | SET P.M. |
| 1 | 7:00 | 4:41 | 6:49 | 5:12 | 6:18 | 5:41 | 5:33 | 6:09 | 4:53 | 6:36 | 4:29 | 7:01 | 4:31 | 7:10 | 4:52 | 6:54 | 5:18 | 6:15 | 5:42 | 5:30 | 6:11 | 4:50 | 6:41 | 4:31 |
| 2 | 7:00 | 4:42 | 6:49 | 5:13 | 6:17 | 5:42 | 5:31 | 6:10 | 4:52 | 6:37 | 4:29 | 7:01 | 4:32 | 7:10 | 4:53 | 6:53 | 5:19 | 6:14 | 5:43 | 5:29 | 6:12 | 4:49 | 6:42 | 4:31 |
| 3 | 7:00 | 4:43 | 6:48 | 5:14 | 6:15 | 5:43 | 5:30 | 6:11 | 4:51 | 6:38 | 4:29 | 7:02 | 4:32 | 7:10 | 4:54 | 6:52 | 5:19 | 6:13 | 5:44 | 5:27 | 6:13 | 4:48 | 6:43 | 4:30 |
| 4 | 7:00 | 4:44 | 6:47 | 5:16 | 6:14 | 5:44 | 5:29 | 6:12 | 4:50 | 6:38 | 4:28 | 7:03 | 4:33 | 7:10 | 4:55 | 6:51 | 5:20 | 6:11 | 5:45 | 5:26 | 6:14 | 4:47 | 6:44 | 4:30 |
| 5 | 7:01 | 4:45 | 6:46 | 5:17 | 6:12 | 5:45 | 5:27 | 6:13 | 4:49 | 6:39 | 4:28 | 7:03 | 4:33 | 7:10 | 4:56 | 6:50 | 5:21 | 6:10 | 5:46 | 5:25 | 6:15 | 4:46 | 6:45 | 4:30 |
| 6 | 7:01 | 4:46 | 6:45 | 5:18 | 6:11 | 5:46 | 5:26 | 6:14 | 4:48 | 6:40 | 4:28 | 7:04 | 4:34 | 7:09 | 4:56 | 6:49 | 5:22 | 6:08 | 5:47 | 5:23 | 6:16 | 4:45 | 6:46 | 4:30 |
| 7 | 7:00 | 4:46 | 6:44 | 5:19 | 6:10 | 5:47 | 5:24 | 6:15 | 4:47 | 6:41 | 4:28 | 7:04 | 4:34 | 7:09 | 4:57 | 6:48 | 5:23 | 6:07 | 5:47 | 5:22 | 6:17 | 4:44 | 6:47 | 4:30 |
| 8 | 7:00 | 4:47 | 6:43 | 5:20 | 6:08 | 5:48 | 5:23 | 6:15 | 4:46 | 6:42 | 4:27 | 7:05 | 4:35 | 7:09 | 4:58 | 6:47 | 5:23 | 6:05 | 5:48 | 5:20 | 6:18 | 4:43 | 6:47 | 4:30 |
| 9 | 7:00 | 4:48 | 6:42 | 5:21 | 6:07 | 5:49 | 5:21 | 6:16 | 4:45 | 6:43 | 4:27 | 7:05 | 4:36 | 7:09 | 4:59 | 6:45 | 5:24 | 6:04 | 5:49 | 5:19 | 6:19 | 4:42 | 6:48 | 4:30 |
| 10 | 7:00 | 4:49 | 6:41 | 5:22 | 6:05 | 5:50 | 5:20 | 6:17 | 4:44 | 6:44 | 4:27 | 7:06 | 4:36 | 7:08 | 5:00 | 6:44 | 5:25 | 6:02 | 5:50 | 5:17 | 6:20 | 4:41 | 6:49 | 4:31 |
| 11 | 7:00 | 4:50 | 6:40 | 5:23 | 6:04 | 5:51 | 5:19 | 6:18 | 4:43 | 6:44 | 4:27 | 7:06 | 4:37 | 7:08 | 5:01 | 6:43 | 5:26 | 6:01 | 5:51 | 5:16 | 6:21 | 4:41 | 6:50 | 4:31 |
| 12 | 7:00 | 4:51 | 6:39 | 5:24 | 6:02 | 5:52 | 5:17 | 6:19 | 4:42 | 6:45 | 4:27 | 7:07 | 4:37 | 7:08 | 5:01 | 6:42 | 5:27 | 5:59 | 5:52 | 5:15 | 6:22 | 4:40 | 6:51 | 4:31 |
| 13 | 7:00 | 4:52 | 6:38 | 5:25 | 6:01 | 5:53 | 5:16 | 6:20 | 4:41 | 6:46 | 4:27 | 7:07 | 4:38 | 7:07 | 5:02 | 6:41 | 5:28 | 5:58 | 5:53 | 5:13 | 6:23 | 4:39 | 6:51 | 4:31 |
| 14 | 6:59 | 4:53 | 6:37 | 5:26 | 6:00 | 5:53 | 5:14 | 6:21 | 4:40 | 6:47 | 4:27 | 7:08 | 4:39 | 7:07 | 5:03 | 6:40 | 5:28 | 5:56 | 5:54 | 5:12 | 6:24 | 4:38 | 6:52 | 4:31 |
| 15 | 6:59 | 4:54 | 6:36 | 5:27 | 5:58 | 5:54 | 5:13 | 6:22 | 4:39 | 6:48 | 4:27 | 7:08 | 4:39 | 7:06 | 5:04 | 6:38 | 5:29 | 5:55 | 5:55 | 5:10 | 6:25 | 4:38 | 6:53 | 4:32 |
| 16 | 6:59 | 4:55 | 6:34 | 5:28 | 5:57 | 5:55 | 5:12 | 6:22 | 4:38 | 6:49 | 4:27 | 7:08 | 4:40 | 7:06 | 5:05 | 6:37 | 5:30 | 5:53 | 5:55 | 5:09 | 6:26 | 4:37 | 6:53 | 4:32 |
| 17 | 6:58 | 4:56 | 6:33 | 5:29 | 5:55 | 5:56 | 5:10 | 6:23 | 4:38 | 6:50 | 4:27 | 7:09 | 4:41 | 7:05 | 5:06 | 6:36 | 5:31 | 5:52 | 5:56 | 5:08 | 6:27 | 4:36 | 6:54 | 4:32 |
| 18 | 6:58 | 4:57 | 6:32 | 5:30 | 5:54 | 5:57 | 5:09 | 6:24 | 4:37 | 6:50 | 4:27 | 7:09 | 4:42 | 7:05 | 5:06 | 6:35 | 5:32 | 5:50 | 5:57 | 5:06 | 6:28 | 4:36 | 6:55 | 4:33 |
| 19 | 6:58 | 4:58 | 6:31 | 5:31 | 5:52 | 5:58 | 5:08 | 6:25 | 4:36 | 6:51 | 4:28 | 7:09 | 4:42 | 7:04 | 5:07 | 6:33 | 5:32 | 5:49 | 5:58 | 5:05 | 6:29 | 4:35 | 6:55 | 4:33 |
| 20 | 6:57 | 4:59 | 6:30 | 5:32 | 5:51 | 5:59 | 5:06 | 6:26 | 4:35 | 6:52 | 4:28 | 7:09 | 4:43 | 7:03 | 5:08 | 6:32 | 5:33 | 5:47 | 5:59 | 5:04 | 6:31 | 4:35 | 6:56 | 4:34 |
| 21 | 6:57 | 5:00 | 6:28 | 5:33 | 5:49 | 6:00 | 5:05 | 6:27 | 4:35 | 6:53 | 4:28 | 7:10 | 4:44 | 7:03 | 5:09 | 6:31 | 5:34 | 5:45 | 6:00 | 5:03 | 6:32 | 4:34 | 6:56 | 4:34 |
| 22 | 6:56 | 5:02 | 6:27 | 5:34 | 5:48 | 6:01 | 5:04 | 6:28 | 4:34 | 6:54 | 4:28 | 7:10 | 4:44 | 7:02 | 5:10 | 6:29 | 5:35 | 5:44 | 6:01 | 5:01 | 6:33 | 4:34 | 6:57 | 4:35 |
| 23 | 6:56 | 5:03 | 6:26 | 5:35 | 5:46 | 6:01 | 5:02 | 6:29 | 4:34 | 6:54 | 4:28 | 7:10 | 4:45 | 7:01 | 5:10 | 6:28 | 5:36 | 5:42 | 6:02 | 5:00 | 6:34 | 4:33 | 6:57 | 4:35 |
| 24 | 6:55 | 5:04 | 6:25 | 5:36 | 5:45 | 6:02 | 5:01 | 6:30 | 4:33 | 6:55 | 4:29 | 7:10 | 4:46 | 7:01 | 5:11 | 6:27 | 5:36 | 5:41 | 6:03 | 4:59 | 6:35 | 4:33 | 6:58 | 4:36 |
| 25 | 6:54 | 5:05 | 6:23 | 5:37 | 5:43 | 6:03 | 5:00 | 6:30 | 4:32 | 6:56 | 4:29 | 7:10 | 4:47 | 7:00 | 5:12 | 6:25 | 5:37 | 5:39 | 6:04 | 4:58 | 6:36 | 4:32 | 6:58 | 4:36 |
| 26 | 6:54 | 5:06 | 6:22 | 5:38 | 5:42 | 6:04 | 4:59 | 6:31 | 4:32 | 6:57 | 4:29 | 7:10 | 4:48 | 6:59 | 5:13 | 6:24 | 5:38 | 5:38 | 6:05 | 4:57 | 6:37 | 4:32 | 6:58 | 4:37 |
| 27 | 6:53 | 5:07 | 6:21 | 5:39 | 5:40 | 6:05 | 4:58 | 6:32 | 4:31 | 6:57 | 4:30 | 7:10 | 4:48 | 6:58 | 5:14 | 6:23 | 5:39 | 5:36 | 6:06 | 4:55 | 6:38 | 4:32 | 6:59 | 4:38 |
| 28 | 6:52 | 5:08 | 6:19 | 5:40 | 5:39 | 6:06 | 4:56 | 6:33 | 4:31 | 6:58 | 4:30 | 7:10 | 4:49 | 6:57 | 5:15 | 6:21 | 5:40 | 5:35 | 6:07 | 4:54 | 6:38 | 4:31 | 6:59 | 4:38 |
| 29 | 6:52 | 5:09 | 6:18 | 5:41 | 5:37 | 6:07 | 4:55 | 6:34 | 4:30 | 6:59 | 4:30 | 7:10 | 4:50 | 6:56 | 5:15 | 6:20 | 5:41 | 5:33 | 6:08 | 4:53 | 6:39 | 4:31 | 6:59 | 4:39 |
| 30 | 6:51 | 5:10 | | | 5:36 | 6:08 | 4:54 | 6:35 | 4:30 | 6:59 | 4:31 | 7:10 | 4:51 | 6:56 | 5:16 | 6:18 | 5:41 | 5:32 | 6:09 | 4:52 | 6:40 | 4:31 | 7:00 | 4:40 |
| 31 | 6:50 | 5:11 | | | 5:34 | 6:08 | | | 4:30 | 7:00 | | | 4:52 | 6:55 | 5:17 | 6:17 | | | 6:10 | 4:51 | | | 7:00 | 4:40 |

| CARSON CITY | | | | | | | | | | | | | | | | | | | | | | | | |
|-------------|-----------|----------|-----------|----------|-----------|----------|-----------|----------|-----------|----------|-----------|----------|-----------|----------|-----------|----------|-----------|----------|-----------|----------|-----------|----------|-----------|----------|
| | JANUARY | | FEBRUARY | | MARCH | | APRIL | | MAY | | JUNE | | JULY | | AUGUST | | SEPTEMBER | | OCTOBER | | NOVEMBER | | DECEMBER | |
| DAY | RISE A.M. | SET P.M. | RISE A.M. | SET P.M. | RISE A.M. | SET P.M. | RISE A.M. | SET P.M. | RISE A.M. | SET P.M. | RISE A.M. | SET P.M. | RISE A.M. | SET P.M. | RISE A.M. | SET P.M. | RISE A.M. | SET P.M. | RISE A.M. | SET P.M. | RISE A.M. | SET P.M. | RISE A.M. | SET P.M. |
| 1 | 7:18 | 4:47 | 7:06 | 5:20 | 6:32 | 5:52 | 5:44 | 6:23 | 5:01 | 6:52 | 4:35 | 7:19 | 4:37 | 7:29 | 4:59 | 7:11 | 5:28 | 6:30 | 5:55 | 5:42 | 6:27 | 4:58 | 6:59 | 4:37 |
| 2 | 7:19 | 4:48 | 7:05 | 5:21 | 6:30 | 5:53 | 5:42 | 6:24 | 5:00 | 6:53 | 4:35 | 7:20 | 4:37 | 7:29 | 5:00 | 7:10 | 5:29 | 6:28 | 5:56 | 5:40 | 6:28 | 4:57 | 7:00 | 4:37 |
| 3 | 7:19 | 4:49 | 7:04 | 5:22 | 6:29 | 5:54 | 5:41 | 6:25 | 4:59 | 6:54 | 4:34 | 7:21 | 4:38 | 7:29 | 5:01 | 7:09 | 5:29 | 6:27 | 5:57 | 5:39 | 6:29 | 4:56 | 7:01 | 4:36 |
| 4 | 7:19 | 4:50 | 7:03 | 5:23 | 6:28 | 5:55 | 5:39 | 6:26 | 4:57 | 6:55 | 4:34 | 7:21 | 4:38 | 7:29 | 5:02 | 7:08 | 5:30 | 6:25 | 5:58 | 5:37 | 6:30 | 4:55 | 7:02 | 4:36 |
| 5 | 7:19 | 4:51 | 7:02 | 5:25 | 6:26 | 5:56 | 5:38 | 6:27 | 4:56 | 6:56 | 4:34 | 7:22 | 4:39 | 7:28 | 5:03 | 7:07 | 5:31 | 6:24 | 5:59 | 5:36 | 6:31 | 4:54 | 7:03 | 4:36 |
| 6 | 7:19 | 4:51 | 7:01 | 5:26 | 6:25 | 5:57 | 5:36 | 6:28 | 4:55 | 6:57 | 4:33 | 7:22 | 4:39 | 7:28 | 5:04 | 7:05 | 5:32 | 6:22 | 6:00 | 5:34 | 6:32 | 4:53 | 7:04 | 4:36 |
| 7 | 7:19 | 4:52 | 7:00 | 5:27 | 6:23 | 5:58 | 5:35 | 6:29 | 4:54 | 6:58 | 4:33 | 7:23 | 4:40 | 7:28 | 5:05 | 7:04 | 5:33 | 6:20 | 6:01 | 5:33 | 6:33 | 4:52 | 7:05 | 4:36 |
| 8 | 7:19 | 4:53 | 6:59 | 5:28 | 6:22 | 5:59 | 5:33 | 6:30 | 4:53 | 6:59 | 4:33 | 7:24 | 4:41 | 7:28 | 5:06 | 7:03 | 5:34 | 6:19 | 6:02 | 5:31 | 6:34 | 4:51 | 7:06 | 4:36 |
| 9 | 7:18 | 4:54 | 6:58 | 5:29 | 6:20 | 6:00 | 5:32 | 6:31 | 4:52 | 7:00 | 4:33 | 7:24 | 4:41 | 7:27 | 5:07 | 7:02 | 5:35 | 6:17 | 6:03 | 5:29 | 6:35 | 4:50 | 7:07 | 4:36 |
| 10 | 7:18 | 4:55 | 6:57 | 5:30 | 6:18 | 6:01 | 5:30 | 6:32 | 4:51 | 7:01 | 4:33 | 7:25 | 4:42 | 7:27 | 5:08 | 7:01 | 5:36 | 6:16 | 6:04 | 5:28 | 6:37 | 4:49 | 7:07 | 4:36 |
| 11 | 7:18 | 4:56 | 6:56 | 5:32 | 6:17 | 6:02 | 5:28 | 6:32 | 4:50 | 7:02 | 4:33 | 7:25 | 4:43 | 7:26 | 5:08 | 7:00 | 5:37 | 6:14 | 6:05 | 5:26 | 6:38 | 4:48 | 7:08 | 4:36 |
| 12 | 7:18 | 4:57 | 6:54 | 5:33 | 6:15 | 6:03 | 5:27 | 6:33 | 4:49 | 7:03 | 4:32 | 7:26 | 4:43 | 7:26 | 5:09 | 6:58 | 5:38 | 6:13 | 6:06 | 5:25 | 6:39 | 4:47 | 7:09 | 4:37 |
| 13 | 7:18 | 4:58 | 6:53 | 5:34 | 6:14 | 6:04 | 5:26 | 6:34 | 4:48 | 7:03 | 4:32 | 7:26 | 4:44 | 7:26 | 5:10 | 6:57 | 5:39 | 6:11 | 6:07 | 5:23 | 6:40 | 4:46 | 7:10 | 4:37 |
| 14 | 7:17 | 4:59 | 6:52 | 5:35 | 6:12 | 6:05 | 5:24 | 6:35 | 4:47 | 7:04 | 4:32 | 7:26 | 4:45 | 7:25 | 5:11 | 6:56 | 5:39 | 6:09 | 6:08 | 5:22 | 6:41 | 4:46 | 7:10 | 4:37 |
| 15 | 7:17 | 5:01 | 6:51 | 5:36 | 6:11 | 6:06 | 5:23 | 6:36 | 4:46 | 7:05 | 4:32 | 7:27 | 4:45 | 7:24 | 5:12 | 6:54 | 5:40 | 6:08 | 6:09 | 5:21 | 6:42 | 4:45 | 7:11 | 4:37 |
| 16 | 7:16 | 5:02 | 6:50 | 5:37 | 6:09 | 6:07 | 5:21 | 6:37 | 4:45 | 7:06 | 4:33 | 7:27 | 4:46 | 7:24 | 5:13 | 6:53 | 5:41 | 6:06 | 6:10 | 5:19 | 6:43 | 4:44 | 7:12 | 4:38 |
| 17 | 7:16 | 5:03 | 6:48 | 5:38 | 6:08 | 6:08 | 5:20 | 6:38 | 4:44 | 7:07 | 4:33 | 7:28 | 4:47 | 7:23 | 5:14 | 6:52 | 5:42 | 6:04 | 6:11 | 5:18 | 6:44 | 4:43 | 7:12 | 4:38 |
| 18 | 7:16 | 5:04 | 6:47 | 5:40 | 6:06 | 6:09 | 5:18 | 6:39 | 4:44 | 7:08 | 4:33 | 7:28 | 4:48 | 7:23 | 5:15 | 6:50 | 5:43 | 6:03 | 6:12 | 5:16 | 6:46 | 4:43 | 7:13 | 4:38 |
| 19 | 7:15 | 5:05 | 6:46 | 5:41 | 6:06 | 6:10 | 5:17 | 6:40 | 4:43 | 7:09 | 4:33 | 7:28 | 4:48 | 7:22 | 5:16 | 6:49 | 5:44 | 6:01 | 6:13 | 5:15 | 6:47 | 4:42 | 7:14 | 4:39 |
| 20 | | | | | | | | | | | | | | | | | | | | | | | | |

Sunrise and sunset are legal times. Times shown are Pacific Standard Time.
Add one hour for Daylight Saving Time from March 14 - November 7.

ELKO

| | JANUARY | | FEBRUARY | | MARCH | | APRIL | | MAY | | JUNE | | JULY | | AUGUST | | SEPTEMBER | | OCTOBER | | NOVEMBER | | DECEMBER | |
|-----|-----------|----------|-----------|----------|-----------|----------|-----------|----------|-----------|----------|-----------|----------|-----------|----------|-----------|----------|-----------|----------|-----------|----------|-----------|----------|-----------|----------|
| DAY | RISE A.M. | SET P.M. | RISE A.M. | SET P.M. | RISE A.M. | SET P.M. | RISE A.M. | SET P.M. | RISE A.M. | SET P.M. | RISE A.M. | SET P.M. | RISE A.M. | SET P.M. | RISE A.M. | SET P.M. | RISE A.M. | SET P.M. | RISE A.M. | SET P.M. | RISE A.M. | SET P.M. | RISE A.M. | SET P.M. |
| 1 | 7:08 | 4:26 | 6:54 | 5:00 | 6:18 | 5:34 | 5:27 | 6:08 | 4:42 | 6:39 | 4:14 | 7:08 | 4:15 | 7:19 | 4:39 | 6:59 | 5:10 | 6:16 | 5:39 | 5:26 | 6:13 | 4:40 | 6:48 | 4:16 |
| 2 | 7:08 | 4:27 | 6:53 | 5:02 | 6:16 | 5:35 | 5:25 | 6:09 | 4:41 | 6:40 | 4:13 | 7:09 | 4:16 | 7:18 | 4:40 | 6:58 | 5:11 | 6:14 | 5:40 | 5:24 | 6:15 | 4:38 | 6:49 | 4:16 |
| 3 | 7:08 | 4:28 | 6:52 | 5:03 | 6:15 | 5:36 | 5:24 | 6:10 | 4:39 | 6:41 | 4:13 | 7:10 | 4:16 | 7:18 | 4:41 | 6:57 | 5:12 | 6:13 | 5:41 | 5:22 | 6:16 | 4:37 | 6:50 | 4:16 |
| 4 | 7:08 | 4:29 | 6:51 | 5:04 | 6:13 | 5:37 | 5:22 | 6:11 | 4:38 | 6:42 | 4:13 | 7:10 | 4:17 | 7:18 | 4:42 | 6:56 | 5:13 | 6:11 | 5:42 | 5:21 | 6:17 | 4:36 | 6:51 | 4:16 |
| 5 | 7:08 | 4:30 | 6:50 | 5:05 | 6:11 | 5:39 | 5:21 | 6:12 | 4:37 | 6:43 | 4:12 | 7:11 | 4:17 | 7:18 | 4:43 | 6:55 | 5:14 | 6:09 | 5:43 | 5:19 | 6:18 | 4:35 | 6:52 | 4:15 |
| 6 | 7:08 | 4:31 | 6:49 | 5:07 | 6:10 | 5:40 | 5:19 | 6:13 | 4:36 | 6:44 | 4:12 | 7:12 | 4:18 | 7:17 | 4:44 | 6:53 | 5:15 | 6:08 | 5:45 | 5:17 | 6:19 | 4:34 | 6:53 | 4:15 |
| 7 | 7:08 | 4:32 | 6:47 | 5:08 | 6:08 | 5:41 | 5:17 | 6:14 | 4:34 | 6:45 | 4:12 | 7:12 | 4:18 | 7:17 | 4:45 | 6:52 | 5:16 | 6:06 | 5:46 | 5:16 | 6:21 | 4:33 | 6:54 | 4:15 |
| 8 | 7:08 | 4:33 | 6:46 | 5:09 | 6:07 | 5:42 | 5:16 | 6:15 | 4:33 | 6:46 | 4:11 | 7:13 | 4:19 | 7:17 | 4:46 | 6:51 | 5:16 | 6:04 | 5:47 | 5:14 | 6:22 | 4:32 | 6:55 | 4:15 |
| 9 | 7:07 | 4:34 | 6:45 | 5:10 | 6:05 | 5:43 | 5:14 | 6:16 | 4:32 | 6:47 | 4:11 | 7:13 | 4:20 | 7:16 | 4:47 | 6:50 | 5:17 | 6:03 | 5:48 | 5:13 | 6:23 | 4:31 | 6:56 | 4:15 |
| 10 | 7:07 | 4:35 | 6:44 | 5:11 | 6:03 | 5:44 | 5:12 | 6:17 | 4:31 | 6:48 | 4:11 | 7:14 | 4:20 | 7:16 | 4:48 | 6:48 | 5:18 | 6:01 | 5:49 | 5:11 | 6:24 | 4:30 | 6:56 | 4:15 |
| 11 | 7:07 | 4:36 | 6:43 | 5:13 | 6:02 | 5:45 | 5:11 | 6:18 | 4:30 | 6:49 | 4:11 | 7:14 | 4:21 | 7:16 | 4:49 | 6:47 | 5:19 | 5:59 | 5:50 | 5:09 | 6:25 | 4:29 | 6:57 | 4:15 |
| 12 | 7:07 | 4:37 | 6:41 | 5:14 | 6:00 | 5:46 | 5:09 | 6:19 | 4:29 | 6:50 | 4:11 | 7:15 | 4:22 | 7:15 | 4:50 | 6:46 | 5:20 | 5:58 | 5:51 | 5:08 | 6:26 | 4:28 | 6:58 | 4:16 |
| 13 | 7:06 | 4:38 | 6:40 | 5:15 | 5:59 | 5:47 | 5:08 | 6:20 | 4:28 | 6:51 | 4:11 | 7:15 | 4:23 | 7:15 | 4:51 | 6:44 | 5:21 | 5:56 | 5:52 | 5:06 | 6:28 | 4:27 | 6:59 | 4:16 |
| 14 | 7:06 | 4:39 | 6:39 | 5:16 | 5:57 | 5:49 | 5:06 | 6:21 | 4:27 | 6:52 | 4:11 | 7:16 | 4:23 | 7:14 | 4:52 | 6:43 | 5:22 | 5:54 | 5:53 | 5:05 | 6:29 | 4:26 | 7:00 | 4:16 |
| 15 | 7:06 | 4:40 | 6:38 | 5:18 | 5:55 | 5:50 | 5:05 | 6:22 | 4:26 | 6:53 | 4:11 | 7:16 | 4:24 | 7:14 | 4:53 | 6:42 | 5:23 | 5:53 | 5:54 | 5:03 | 6:30 | 4:25 | 7:00 | 4:16 |
| 16 | 7:05 | 4:41 | 6:36 | 5:19 | 5:54 | 5:51 | 5:03 | 6:23 | 4:25 | 6:54 | 4:11 | 7:17 | 4:25 | 7:13 | 4:54 | 6:40 | 5:24 | 5:51 | 5:55 | 5:02 | 6:31 | 4:24 | 7:01 | 4:16 |
| 17 | 7:05 | 4:42 | 6:35 | 5:20 | 5:52 | 5:52 | 5:02 | 6:25 | 4:24 | 6:55 | 4:11 | 7:17 | 4:26 | 7:12 | 4:55 | 6:39 | 5:25 | 5:49 | 5:56 | 5:00 | 6:32 | 4:24 | 7:02 | 4:17 |
| 18 | 7:04 | 4:43 | 6:34 | 5:21 | 5:50 | 5:53 | 5:00 | 6:26 | 4:23 | 6:56 | 4:11 | 7:17 | 4:26 | 7:12 | 4:56 | 6:37 | 5:26 | 5:48 | 5:57 | 4:59 | 6:34 | 4:23 | 7:02 | 4:17 |
| 19 | 7:04 | 4:43 | 6:32 | 5:22 | 5:49 | 5:54 | 4:59 | 6:27 | 4:22 | 6:57 | 4:11 | 7:18 | 4:27 | 7:11 | 4:57 | 6:36 | 5:27 | 5:46 | 5:59 | 4:57 | 6:35 | 4:22 | 7:03 | 4:18 |
| 20 | 7:03 | 4:46 | 6:31 | 5:24 | 5:47 | 5:55 | 4:57 | 6:28 | 4:21 | 6:58 | 4:11 | 7:18 | 4:28 | 7:10 | 4:58 | 6:34 | 5:28 | 5:44 | 6:00 | 4:56 | 6:36 | 4:21 | 7:04 | 4:18 |
| 21 | 7:03 | 4:47 | 6:29 | 5:25 | 5:45 | 5:56 | 4:56 | 6:29 | 4:21 | 6:59 | 4:11 | 7:18 | 4:29 | 7:09 | 4:59 | 6:33 | 5:29 | 5:42 | 6:01 | 4:54 | 6:37 | 4:21 | 7:04 | 4:18 |
| 22 | 7:02 | 4:48 | 6:28 | 5:26 | 5:44 | 5:57 | 4:54 | 6:30 | 4:20 | 7:00 | 4:12 | 7:18 | 4:30 | 7:09 | 5:00 | 6:32 | 5:30 | 5:41 | 6:02 | 4:53 | 6:38 | 4:20 | 7:05 | 4:19 |
| 23 | 7:01 | 4:49 | 6:27 | 5:27 | 5:42 | 5:58 | 4:53 | 6:31 | 4:19 | 7:01 | 4:12 | 7:18 | 4:31 | 7:08 | 5:01 | 6:30 | 5:31 | 5:39 | 6:03 | 4:51 | 6:39 | 4:20 | 7:05 | 4:20 |
| 24 | 7:00 | 4:51 | 6:25 | 5:28 | 5:40 | 5:59 | 4:51 | 6:32 | 4:18 | 7:02 | 4:12 | 7:19 | 4:32 | 7:07 | 5:02 | 6:28 | 5:32 | 5:37 | 6:04 | 4:50 | 6:40 | 4:19 | 7:05 | 4:20 |
| 25 | 7:00 | 4:52 | 6:24 | 5:29 | 5:39 | 6:00 | 4:50 | 6:33 | 4:18 | 7:03 | 4:13 | 7:19 | 4:33 | 7:06 | 5:03 | 6:27 | 5:33 | 5:36 | 6:05 | 4:49 | 6:42 | 4:18 | 7:06 | 4:21 |
| 26 | 6:59 | 4:53 | 6:22 | 5:31 | 5:37 | 6:01 | 4:49 | 6:34 | 4:17 | 7:03 | 4:13 | 7:19 | 4:33 | 7:05 | 5:04 | 6:25 | 5:34 | 5:34 | 6:06 | 4:47 | 6:43 | 4:18 | 7:06 | 4:21 |
| 27 | 6:58 | 4:54 | 6:21 | 5:32 | 5:35 | 6:02 | 4:47 | 6:35 | 4:16 | 7:04 | 4:13 | 7:19 | 4:34 | 7:04 | 5:05 | 6:24 | 5:35 | 5:32 | 6:08 | 4:46 | 6:44 | 4:18 | 7:07 | 4:22 |
| 28 | 6:57 | 4:55 | 6:19 | 5:33 | 5:34 | 6:03 | 4:46 | 6:36 | 4:16 | 7:05 | 4:14 | 7:19 | 4:35 | 7:03 | 5:06 | 6:22 | 5:36 | 5:31 | 6:09 | 4:45 | 6:45 | 4:17 | 7:07 | 4:23 |
| 29 | 6:56 | 4:57 | 6:19 | 5:34 | 5:32 | 6:05 | 4:44 | 6:37 | 4:15 | 7:06 | 4:14 | 7:19 | 4:36 | 7:02 | 5:07 | 6:21 | 5:37 | 5:29 | 6:10 | 4:43 | 6:46 | 4:17 | 7:07 | 4:23 |
| 30 | 6:56 | 4:58 | | | 5:30 | 6:06 | 4:43 | 6:38 | 4:15 | 7:07 | 4:15 | 7:19 | 4:37 | 7:01 | 5:08 | 6:19 | 5:38 | 5:27 | 6:11 | 4:42 | 6:47 | 4:16 | 7:07 | 4:24 |
| 31 | 6:55 | 4:59 | | | 5:29 | 6:07 | | | 4:14 | 7:07 | | | 4:38 | 7:00 | 5:09 | 6:17 | | | 6:12 | 4:41 | | | 7:08 | 4:25 |

ELY

| | JANUARY | | FEBRUARY | | MARCH | | APRIL | | MAY | | JUNE | | JULY | | AUGUST | | SEPTEMBER | | OCTOBER | | NOVEMBER | | DECEMBER | |
|-----|-----------|----------|-----------|----------|-----------|----------|-----------|----------|-----------|----------|-----------|----------|-----------|----------|-----------|----------|-----------|----------|-----------|----------|-----------|----------|-----------|----------|
| DAY | RISE A.M. | SET P.M. | RISE A.M. | SET P.M. | RISE A.M. | SET P.M. | RISE A.M. | SET P.M. | RISE A.M. | SET P.M. | RISE A.M. | SET P.M. | RISE A.M. | SET P.M. | RISE A.M. | SET P.M. | RISE A.M. | SET P.M. | RISE A.M. | SET P.M. | RISE A.M. | SET P.M. | RISE A.M. | SET P.M. |
| 1 | 6:59 | 4:27 | 6:47 | 5:00 | 6:13 | 5:32 | 5:24 | 6:03 | 4:41 | 6:32 | 4:15 | 7:00 | 4:16 | 7:10 | 4:39 | 6:52 | 5:08 | 6:11 | 5:35 | 5:22 | 6:07 | 4:39 | 6:40 | 4:17 |
| 2 | 6:59 | 4:28 | 6:46 | 5:01 | 6:11 | 5:33 | 5:23 | 6:04 | 4:40 | 6:33 | 4:14 | 7:00 | 4:17 | 7:10 | 4:40 | 6:51 | 5:08 | 6:09 | 5:36 | 5:21 | 6:08 | 4:37 | 6:41 | 4:17 |
| 3 | 6:59 | 4:29 | 6:45 | 5:02 | 6:10 | 5:34 | 5:21 | 6:05 | 4:39 | 6:34 | 4:14 | 7:01 | 4:17 | 7:10 | 4:41 | 6:50 | 5:09 | 6:07 | 5:37 | 5:19 | 6:09 | 4:36 | 6:42 | 4:16 |
| 4 | 7:00 | 4:29 | 6:44 | 5:03 | 6:08 | 5:35 | 5:20 | 6:06 | 4:38 | 6:35 | 4:14 | 7:02 | 4:18 | 7:09 | 4:42 | 6:48 | 5:10 | 6:06 | 5:38 | 5:18 | 6:10 | 4:35 | 6:43 | 4:16 |
| 5 | 7:00 | 4:30 | 6:43 | 5:05 | 6:07 | 5:36 | 5:18 | 6:07 | 4:36 | 6:36 | 4:13 | 7:02 | 4:18 | 7:09 | 4:43 | 6:47 | 5:11 | 6:04 | 5:39 | 5:16 | 6:11 | 4:34 | 6:44 | 4:16 |
| 6 | 7:00 | 4:31 | 6:42 | 5:06 | 6:05 | 5:37 | 5:16 | 6:08 | 4:35 | 6:37 | 4:13 | 7:03 | 4:19 | 7:09 | 4:44 | 6:46 | 5:12 | 6:03 | 5:40 | 5:15 | 6:13 | 4:33 | 6:45 | 4:16 |
| 7 | 6:59 | 4:32 | 6:41 | 5:07 | 6:04 | 5:38 | 5:15 | 6:09 | 4:34 | 6:38 | 4:13 | 7:04 | 4:20 | 7:09 | 4:45 | 6:45 | 5:13 | 6:01 | 5:41 | 5:13 | 6:14 | 4:32 | 6:46 | 4:16 |
| 8 | 6:59 | 4:33 | 6:40 | 5:08 | 6:02 | 5:39 | 5:13 | 6:10 | 4:33 | 6:39 | 4:13 | 7:04 | 4:20 | 7:08 | 4:45 | 6:44 | 5:14 | 6:00 | 5:42 | 5:11 | 6:15 | 4:31 | 6:46 | 4:16 |
| 9 | 6:59 | 4:34 | 6:39 | 5:09 | 6:01 | 5:40 | 5:12 | 6:11 | 4:32 | 6:40 | 4:13 | 7:05 | 4:21 | 7:08 | 4:46 | 6:43 | 5:15 | 5:58 | 5:43 | 5:10 | 6:16 | 4:30 | 6:47 | 4:16 |
| 10 | 6:59 | 4:35 | 6:38 | 5:10 | 5:59 | 5:41 | 5:10 | 6:12 | 4:31 | 6:41 | 4:12 | 7:05 | 4:21 | 7:08 | 4:47 | 6:41 | 5:16 | 5:56 | 5:44 | 5:08 | 6:17 | 4:29 | 6:48 | 4:16 |
| 11 | 6:59 | 4:36 | 6:36 | 5:12 | 5:58 | 5:42 | 5:09 | 6:13 | 4:30 | 6:42 | 4:12 | 7:06 | 4:22 | 7:07 | 4:48 | 6:40 | 5:17 | 5:55 | 5:45 | 5:07 | 6:18 | 4:28 | 6:49 | 4:16 |
| 12 | 6:59 | 4:37 | 6:35 | 5:13 | 5:56 | 5:43 | 5:07 | 6:14 | 4:29 | 6:43 | 4:12 | 7:06 | 4:23 | 7:07 | 4:49 | 6:39 | 5:18 | 5:53 | 5:46 | 5:05 | 6:19 | 4:27 | 6:50 | 4:17 |
| 13 | 6:58 | 4:38 | 6:34 | 5:14 | 5:54 | 5:44 | 5:06 | 6:15 | 4:28 | 6:44 | 4:12 | 7:07 | 4:23 | 7:06 | 4:50 | 6:38 | 5:18 | 5:51 | 5:47 | 5:04 | 6:20 | 4:27 | 6:50 | 4:17 |
| 14 | 6:58 | 4:39 | 6:33 | 5:15 | 5:53 | 5:45 | 5:04 | 6:16 | 4:27 | 6:45 | 4:12 | 7:07 | 4:24 | 7:06 | 4:51 | 6:36 | 5:19 | 5:50 | 5:48 | 5:02 | 6:22 | 4:26 | 6:51 | 4:17 |
| 15 | 6:58 | 4:40 | 6:32 | 5:16 | 5:51 | 5:46 | 5:03 | 6:17 | 4:26 | 6:46 | 4:12 | 7:07 | 4:25 | 7:05 | 4:52 | 6:35 | 5:20 | 5:48 | 5:49 | 5:01 | 6:23 | 4:25 | 6:52 | 4:17 |
| 16 | 6:57 | 4:41 | 6:30 | 5:17 | 5:50 | 5:47 | 5:01 | 6:18 | 4:25 | 6:47 | 4:12 | 7:08 | 4:26 | 7:05 | 4:53 | 6:34 | 5:21 | 5:47 | 5:50 | 4:59 | 6:24 | 4:24 | 6:53 | 4:17 |
| 17 | 6:57 | 4:43 | 6:29 | 5:18 | 5:48 | 5:48 | 5:00 | 6:19 | 4:24 | 6:48 | 4:12 | 7:08 | 4:26 | 7:04 | 4:54 | 6:32 | 5:22 | 5:45 | 5:51 | 4:58 | 6:25 | 4:23 | 6:53 | 4:18 |
| 18 | 6:56 | 4:44 | 6:28 | 5:20 | 5:47 | 5:49 | 4:59 | 6:20 | 4:24 | 6:48 | 4:12 | 7:09 | 4:27 | 7:03 | 4:55 | 6:31 | 5:23 | 5:43 | 5:52 | 4:57 | 6:26 | 4:23 | 6:54 | 4:18 |
| 19 | 6:56 | 4:45 | 6:27 | 5:21 | 5:45 | 5:50 | 4:57 | 6:21 | 4:23 | 6:49 | 4:12 | 7:09 | 4:28 | 7:03 | 4:56 | 6:30 | 5 | | | | | | | |

Sunrise and sunset are legal times. Times shown are Pacific Standard Time.
Add one hour for Daylight Saving Time from March 14 - November 7.

FALLON

| | JANUARY | | FEBRUARY | | MARCH | | APRIL | | MAY | | JUNE | | JULY | | AUGUST | | SEPTEMBER | | OCTOBER | | NOVEMBER | | DECEMBER | |
|-----|-----------|----------|-----------|----------|-----------|----------|-----------|----------|-----------|----------|-----------|----------|-----------|----------|-----------|----------|-----------|----------|-----------|----------|-----------|----------|-----------|----------|
| DAY | RISE A.M. | SET P.M. | RISE A.M. | SET P.M. | RISE A.M. | SET P.M. | RISE A.M. | SET P.M. | RISE A.M. | SET P.M. | RISE A.M. | SET P.M. | RISE A.M. | SET P.M. | RISE A.M. | SET P.M. | RISE A.M. | SET P.M. | RISE A.M. | SET P.M. | RISE A.M. | SET P.M. | RISE A.M. | SET P.M. |
| 1 | 7:16 | 4:42 | 7:03 | 5:15 | 6:28 | 5:47 | 5:40 | 6:19 | 4:56 | 6:49 | 4:30 | 7:16 | 4:31 | 7:26 | 4:54 | 7:08 | 5:23 | 6:26 | 5:51 | 5:38 | 6:23 | 4:54 | 6:56 | 4:32 |
| 2 | 7:16 | 4:43 | 7:02 | 5:16 | 6:27 | 5:48 | 5:38 | 6:20 | 4:55 | 6:50 | 4:30 | 7:17 | 4:32 | 7:26 | 4:55 | 7:07 | 5:24 | 6:25 | 5:52 | 5:36 | 6:24 | 4:53 | 6:57 | 4:32 |
| 3 | 7:16 | 4:44 | 7:01 | 5:18 | 6:26 | 5:49 | 5:37 | 6:21 | 4:54 | 6:50 | 4:29 | 7:17 | 4:32 | 7:26 | 4:56 | 7:06 | 5:25 | 6:23 | 5:53 | 5:35 | 6:25 | 4:52 | 6:58 | 4:32 |
| 4 | 7:16 | 4:45 | 7:00 | 5:19 | 6:24 | 5:50 | 5:35 | 6:22 | 4:53 | 6:51 | 4:29 | 7:18 | 4:33 | 7:26 | 4:57 | 7:05 | 5:26 | 6:22 | 5:54 | 5:33 | 6:26 | 4:51 | 6:59 | 4:31 |
| 5 | 7:16 | 4:46 | 6:59 | 5:20 | 6:23 | 5:51 | 5:34 | 6:23 | 4:52 | 6:52 | 4:29 | 7:19 | 4:33 | 7:25 | 4:58 | 7:04 | 5:27 | 6:20 | 5:55 | 5:32 | 6:28 | 4:49 | 7:00 | 4:31 |
| 6 | 7:16 | 4:46 | 6:58 | 5:21 | 6:21 | 5:53 | 5:32 | 6:24 | 4:51 | 6:53 | 4:28 | 7:19 | 4:34 | 7:25 | 4:59 | 7:02 | 5:28 | 6:19 | 5:56 | 5:30 | 6:29 | 4:48 | 7:01 | 4:31 |
| 7 | 7:16 | 4:47 | 6:57 | 5:22 | 6:19 | 5:54 | 5:30 | 6:25 | 4:49 | 6:54 | 4:28 | 7:20 | 4:35 | 7:25 | 5:00 | 7:01 | 5:29 | 6:17 | 5:57 | 5:29 | 6:30 | 4:47 | 7:02 | 4:31 |
| 8 | 7:16 | 4:48 | 6:56 | 5:23 | 6:18 | 5:55 | 5:29 | 6:26 | 4:48 | 6:55 | 4:28 | 7:21 | 4:35 | 7:25 | 5:01 | 7:00 | 5:30 | 6:15 | 5:58 | 5:27 | 6:31 | 4:46 | 7:03 | 4:31 |
| 9 | 7:16 | 4:49 | 6:55 | 5:25 | 6:16 | 5:56 | 5:27 | 6:27 | 4:47 | 6:56 | 4:28 | 7:21 | 4:36 | 7:24 | 5:02 | 6:59 | 5:30 | 6:14 | 5:59 | 5:25 | 6:32 | 4:45 | 7:04 | 4:31 |
| 10 | 7:15 | 4:50 | 6:54 | 5:26 | 6:15 | 5:57 | 5:26 | 6:28 | 4:46 | 6:57 | 4:27 | 7:22 | 4:37 | 7:24 | 5:03 | 6:58 | 5:31 | 6:12 | 6:00 | 5:24 | 6:33 | 4:44 | 7:04 | 4:31 |
| 11 | 7:15 | 4:51 | 6:52 | 5:27 | 6:13 | 5:58 | 5:24 | 6:29 | 4:45 | 6:58 | 4:27 | 7:22 | 4:37 | 7:23 | 5:04 | 6:56 | 5:32 | 6:11 | 6:01 | 5:22 | 6:34 | 4:44 | 7:05 | 4:31 |
| 12 | 7:15 | 4:52 | 6:51 | 5:28 | 6:12 | 5:59 | 5:23 | 6:30 | 4:44 | 6:59 | 4:27 | 7:23 | 4:38 | 7:23 | 5:04 | 6:55 | 5:33 | 6:09 | 6:02 | 5:21 | 6:35 | 4:43 | 7:06 | 4:32 |
| 13 | 7:15 | 4:53 | 6:50 | 5:29 | 6:10 | 6:00 | 5:21 | 6:31 | 4:43 | 7:00 | 4:27 | 7:23 | 4:39 | 7:23 | 5:05 | 6:54 | 5:34 | 6:07 | 6:03 | 5:19 | 6:37 | 4:42 | 7:07 | 4:32 |
| 14 | 7:14 | 4:55 | 6:49 | 5:30 | 6:09 | 6:01 | 5:20 | 6:32 | 4:42 | 7:01 | 4:27 | 7:23 | 4:39 | 7:22 | 5:06 | 6:52 | 5:35 | 6:06 | 6:04 | 5:18 | 6:38 | 4:41 | 7:07 | 4:32 |
| 15 | 7:14 | 4:56 | 6:48 | 5:32 | 6:07 | 6:02 | 5:18 | 6:33 | 4:41 | 7:02 | 4:27 | 7:24 | 4:40 | 7:22 | 5:07 | 6:51 | 5:36 | 6:04 | 6:05 | 5:16 | 6:39 | 4:40 | 7:08 | 4:32 |
| 16 | 7:14 | 4:57 | 6:46 | 5:33 | 6:05 | 6:03 | 5:17 | 6:34 | 4:40 | 7:03 | 4:27 | 7:24 | 4:41 | 7:21 | 5:08 | 6:50 | 5:37 | 6:02 | 6:06 | 5:15 | 6:40 | 4:39 | 7:09 | 4:33 |
| 17 | 7:13 | 4:58 | 6:45 | 5:34 | 6:04 | 6:04 | 5:15 | 6:35 | 4:40 | 7:04 | 4:27 | 7:25 | 4:42 | 7:20 | 5:09 | 6:48 | 5:38 | 6:01 | 6:07 | 5:14 | 6:41 | 4:39 | 7:10 | 4:33 |
| 18 | 7:13 | 4:59 | 6:44 | 5:35 | 6:02 | 6:05 | 5:14 | 6:36 | 4:39 | 7:05 | 4:27 | 7:25 | 4:42 | 7:20 | 5:10 | 6:47 | 5:39 | 5:59 | 6:08 | 5:12 | 6:42 | 4:38 | 7:10 | 4:33 |
| 19 | 7:12 | 5:00 | 6:42 | 5:36 | 6:01 | 6:06 | 5:13 | 6:37 | 4:38 | 7:06 | 4:28 | 7:25 | 4:43 | 7:19 | 5:11 | 6:46 | 5:40 | 5:58 | 6:09 | 5:11 | 6:43 | 4:37 | 7:11 | 4:34 |
| 20 | 7:12 | 5:01 | 6:41 | 5:37 | 5:59 | 6:07 | 5:11 | 6:38 | 4:37 | 7:06 | 4:28 | 7:25 | 4:44 | 7:18 | 5:12 | 6:44 | 5:41 | 5:56 | 6:10 | 5:09 | 6:44 | 4:37 | 7:11 | 4:34 |
| 21 | 7:11 | 5:02 | 6:40 | 5:38 | 5:57 | 6:08 | 5:10 | 6:39 | 4:36 | 7:07 | 4:28 | 7:26 | 4:45 | 7:18 | 5:13 | 6:43 | 5:41 | 5:54 | 6:11 | 5:08 | 6:46 | 4:36 | 7:12 | 4:35 |
| 22 | 7:11 | 5:03 | 6:38 | 5:40 | 5:56 | 6:09 | 5:08 | 6:40 | 4:36 | 7:08 | 4:28 | 7:26 | 4:46 | 7:17 | 5:14 | 6:41 | 5:42 | 5:53 | 6:12 | 5:07 | 6:47 | 4:36 | 7:12 | 4:35 |
| 23 | 7:10 | 5:05 | 6:37 | 5:41 | 5:54 | 6:10 | 5:07 | 6:41 | 4:35 | 7:09 | 4:28 | 7:26 | 4:46 | 7:16 | 5:15 | 6:40 | 5:43 | 5:51 | 6:13 | 5:05 | 6:48 | 4:35 | 7:13 | 4:36 |
| 24 | 7:09 | 5:06 | 6:36 | 5:42 | 5:53 | 6:11 | 5:06 | 6:42 | 4:34 | 7:10 | 4:29 | 7:26 | 4:47 | 7:15 | 5:16 | 6:39 | 5:44 | 5:49 | 6:14 | 5:04 | 6:49 | 4:34 | 7:13 | 4:36 |
| 25 | 7:09 | 5:07 | 6:34 | 5:43 | 5:51 | 6:12 | 5:04 | 6:43 | 4:34 | 7:11 | 4:29 | 7:26 | 4:48 | 7:14 | 5:17 | 6:37 | 5:45 | 5:48 | 6:15 | 5:03 | 6:50 | 4:34 | 7:14 | 4:37 |
| 26 | 7:08 | 5:08 | 6:33 | 5:44 | 5:49 | 6:13 | 5:03 | 6:44 | 4:33 | 7:12 | 4:29 | 7:26 | 4:49 | 7:14 | 5:18 | 6:36 | 5:46 | 5:46 | 6:16 | 5:01 | 6:51 | 4:34 | 7:14 | 4:37 |
| 27 | 7:07 | 5:09 | 6:31 | 5:45 | 5:48 | 6:14 | 5:02 | 6:45 | 4:32 | 7:12 | 4:30 | 7:26 | 4:50 | 7:13 | 5:18 | 6:34 | 5:47 | 5:44 | 6:18 | 5:00 | 6:52 | 4:33 | 7:14 | 4:38 |
| 28 | 7:06 | 5:10 | 6:30 | 5:46 | 5:46 | 6:15 | 5:00 | 6:46 | 4:32 | 7:13 | 4:30 | 7:26 | 4:51 | 7:12 | 5:19 | 6:33 | 5:48 | 5:43 | 6:19 | 4:59 | 6:53 | 4:33 | 7:15 | 4:39 |
| 29 | 7:05 | 5:12 | 6:29 | 5:47 | 5:45 | 6:16 | 4:59 | 6:47 | 4:31 | 7:14 | 4:30 | 7:26 | 4:52 | 7:11 | 5:20 | 6:31 | 5:49 | 5:41 | 6:20 | 4:57 | 6:54 | 4:33 | 7:15 | 4:40 |
| 30 | 7:05 | 5:13 | | | 5:43 | 6:17 | 4:58 | 6:48 | 4:31 | 7:15 | 4:31 | 7:26 | 4:53 | 7:10 | 5:21 | 6:30 | 5:50 | 5:40 | 6:21 | 4:56 | 6:55 | 4:32 | 7:15 | 4:40 |
| 31 | 7:04 | 5:14 | | | 5:41 | 6:18 | | | 4:30 | 7:15 | | | 4:53 | 7:09 | 5:22 | 6:28 | | | 6:22 | 4:55 | | | 7:15 | 4:41 |

LAS VEGAS

| | JANUARY | | FEBRUARY | | MARCH | | APRIL | | MAY | | JUNE | | JULY | | AUGUST | | SEPTEMBER | | OCTOBER | | NOVEMBER | | DECEMBER | |
|-----|-----------|----------|-----------|----------|-----------|----------|-----------|----------|-----------|----------|-----------|----------|-----------|----------|-----------|----------|-----------|----------|-----------|----------|-----------|----------|-----------|----------|
| DAY | RISE A.M. | SET P.M. | RISE A.M. | SET P.M. | RISE A.M. | SET P.M. | RISE A.M. | SET P.M. | RISE A.M. | SET P.M. | RISE A.M. | SET P.M. | RISE A.M. | SET P.M. | RISE A.M. | SET P.M. | RISE A.M. | SET P.M. | RISE A.M. | SET P.M. | RISE A.M. | SET P.M. | RISE A.M. | SET P.M. |
| 1 | 6:52 | 4:37 | 6:42 | 5:07 | 6:11 | 5:35 | 5:27 | 6:02 | 4:48 | 6:28 | 4:25 | 6:52 | 4:27 | 7:02 | 4:47 | 6:46 | 5:12 | 6:09 | 5:35 | 5:25 | 6:03 | 4:45 | 6:33 | 4:26 |
| 2 | 6:52 | 4:38 | 6:41 | 5:08 | 6:10 | 5:36 | 5:26 | 6:03 | 4:47 | 6:29 | 4:25 | 6:53 | 4:28 | 7:01 | 4:48 | 6:45 | 5:13 | 6:07 | 5:36 | 5:23 | 6:04 | 4:44 | 6:34 | 4:26 |
| 3 | 6:52 | 4:39 | 6:40 | 5:09 | 6:09 | 5:37 | 5:24 | 6:04 | 4:46 | 6:29 | 4:24 | 6:53 | 4:28 | 7:01 | 4:49 | 6:44 | 5:14 | 6:06 | 5:37 | 5:22 | 6:05 | 4:43 | 6:35 | 4:26 |
| 4 | 6:52 | 4:40 | 6:39 | 5:10 | 6:07 | 5:38 | 5:23 | 6:05 | 4:45 | 6:30 | 4:24 | 6:54 | 4:28 | 7:01 | 4:50 | 6:43 | 5:14 | 6:04 | 5:38 | 5:20 | 6:06 | 4:42 | 6:35 | 4:26 |
| 5 | 6:52 | 4:40 | 6:38 | 5:12 | 6:06 | 5:39 | 5:22 | 6:06 | 4:44 | 6:31 | 4:24 | 6:54 | 4:29 | 7:01 | 4:51 | 6:42 | 5:15 | 6:03 | 5:39 | 5:19 | 6:07 | 4:41 | 6:36 | 4:26 |
| 6 | 6:52 | 4:41 | 6:38 | 5:13 | 6:05 | 5:40 | 5:20 | 6:07 | 4:43 | 6:32 | 4:24 | 6:55 | 4:30 | 7:01 | 4:51 | 6:41 | 5:16 | 6:02 | 5:40 | 5:17 | 6:08 | 4:40 | 6:37 | 4:26 |
| 7 | 6:52 | 4:42 | 6:37 | 5:14 | 6:03 | 5:41 | 5:19 | 6:07 | 4:42 | 6:33 | 4:23 | 6:56 | 4:30 | 7:01 | 4:52 | 6:40 | 5:17 | 6:00 | 5:40 | 5:16 | 6:09 | 4:39 | 6:38 | 4:26 |
| 8 | 6:52 | 4:43 | 6:36 | 5:15 | 6:02 | 5:42 | 5:17 | 6:08 | 4:41 | 6:34 | 4:23 | 6:56 | 4:31 | 7:00 | 4:53 | 6:39 | 5:17 | 5:59 | 5:41 | 5:15 | 6:10 | 4:38 | 6:39 | 4:26 |
| 9 | 6:52 | 4:44 | 6:35 | 5:16 | 6:00 | 5:43 | 5:16 | 6:09 | 4:40 | 6:35 | 4:23 | 6:57 | 4:31 | 7:00 | 4:54 | 6:38 | 5:18 | 5:57 | 5:42 | 5:13 | 6:11 | 4:38 | 6:40 | 4:26 |
| 10 | 6:52 | 4:45 | 6:34 | 5:17 | 5:59 | 5:44 | 5:15 | 6:10 | 4:39 | 6:35 | 4:23 | 6:57 | 4:32 | 7:00 | 4:55 | 6:37 | 5:19 | 5:56 | 5:43 | 5:12 | 6:12 | 4:37 | 6:40 | 4:26 |
| 11 | 6:52 | 4:46 | 6:33 | 5:18 | 5:58 | 5:44 | 5:13 | 6:11 | 4:38 | 6:36 | 4:23 | 6:57 | 4:32 | 6:59 | 4:55 | 6:36 | 5:20 | 5:54 | 5:44 | 5:11 | 6:13 | 4:36 | 6:41 | 4:27 |
| 12 | 6:52 | 4:47 | 6:32 | 5:19 | 5:56 | 5:45 | 5:12 | 6:12 | 4:37 | 6:37 | 4:23 | 6:58 | 4:33 | 6:59 | 4:56 | 6:34 | 5:21 | 5:53 | 5:45 | 5:09 | 6:14 | 4:35 | 6:42 | 4:27 |
| 13 | 6:51 | 4:48 | 6:31 | 5:20 | 5:55 | 5:46 | 5:11 | 6:12 | 4:37 | 6:38 | 4:23 | 6:58 | 4:34 | 6:59 | 4:57 | 6:33 | 5:21 | 5:51 | 5:46 | 5:08 | 6:15 | 4:34 | 6:43 | 4:27 |
| 14 | 6:51 | 4:49 | 6:29 | 5:21 | 5:53 | 5:47 | 5:09 | 6:13 | 4:36 | 6:39 | 4:23 | 6:59 | 4:34 | 6:58 | 4:58 | 6:32 | 5:22 | 5:50 | 5:46 | 5:06 | 6:16 | 4:34 | 6:43 | 4:27 |
| 15 | 6:51 | 4:50 | 6:28 | 5:22 | 5:52 | 5:48 | 5:08 | 6:14 | 4:35 | 6:39 | 4:23 | 6:59 | 4:35 | 6:58 | 4:59 | 6:31 | 5:23 | 5:48 | 5:47 | 5:05 | 6:17 | 4:33 | 6:44 | 4:28 |
| 16 | 6:51 | 4:51 | 6:27 | 5:23 | 5:50 | 5:49 | 5:07 | 6:15 | 4:34 | 6:40 | 4:23 | 6:59 | 4:36 | 6:57 | 4:59 | 6:30 | 5:24 | 5:47 | 5:48 | 5:04 | 6:18 | 4:32 | 6:45 | 4:28 |
| 17 | 6:50 | 4:52 | 6:26 | 5:24 | 5:49 | 5:50 | 5:05 | 6:16 | 4:33 | 6:41 | 4:23 | 7:00 | 4:36 | 6:57 | 5:00 | 6:29 | 5:24 | 5:45 | 5:49 | 5:03 | 6:19 | 4:32 | 6:45 | 4:28 |
| 18 | 6:50 | 4:53 | 6:25 | 5:25 | 5:48 | 5:51 | 5:04 | 6:17 | 4:33 | 6:42 | 4:23 | 7:00 | 4:37 | 6:56 | 5:01 | 6:27 | 5:25 | 5:44 | 5:50 | 5:01 | 6:20 | 4:31 | 6:46 | 4:29 |
| 19 | 6:50 | 4:54 | 6:24 | 5:26 | 5:46 | 5:51 | 5:03 | 6:18 | 4:32 | 6:43 | 4:23 | 7:00 | 4:38 | 6:56 | 5:02 | 6:26 | 5:26 | 5:42 | 5:51 | 5:00 | 6:2 | | | |

Sunrise and sunset are legal times. Times shown are Pacific Standard Time.
Add one hour for Daylight Saving Time from March 14 - November 7.

RENO

| | JANUARY | | FEBRUARY | | MARCH | | APRIL | | MAY | | JUNE | | JULY | | AUGUST | | SEPTEMBER | | OCTOBER | | NOVEMBER | | DECEMBER | |
|-----|-----------|----------|-----------|----------|-----------|----------|-----------|----------|-----------|----------|-----------|----------|-----------|----------|-----------|----------|-----------|----------|-----------|----------|-----------|----------|-----------|----------|
| DAY | RISE A.M. | SET P.M. | RISE A.M. | SET P.M. | RISE A.M. | SET P.M. | RISE A.M. | SET P.M. | RISE A.M. | SET P.M. | RISE A.M. | SET P.M. | RISE A.M. | SET P.M. | RISE A.M. | SET P.M. | RISE A.M. | SET P.M. | RISE A.M. | SET P.M. | RISE A.M. | SET P.M. | RISE A.M. | SET P.M. |
| 1 | 7:20 | 4:46 | 7:07 | 5:19 | 6:32 | 5:51 | 5:44 | 6:23 | 5:00 | 6:53 | 4:34 | 7:20 | 4:35 | 7:30 | 4:58 | 7:12 | 5:27 | 6:30 | 5:55 | 5:42 | 6:27 | 4:58 | 7:00 | 4:36 |
| 2 | 7:20 | 4:47 | 7:06 | 5:20 | 6:31 | 5:52 | 5:42 | 6:24 | 4:59 | 6:54 | 4:33 | 7:21 | 4:36 | 7:30 | 4:59 | 7:11 | 5:28 | 6:29 | 5:56 | 5:40 | 6:28 | 4:57 | 7:01 | 4:36 |
| 3 | 7:20 | 4:48 | 7:05 | 5:22 | 6:30 | 5:53 | 5:41 | 6:25 | 4:58 | 6:55 | 4:33 | 7:22 | 4:36 | 7:30 | 5:00 | 7:10 | 5:29 | 6:27 | 5:57 | 5:39 | 6:29 | 4:56 | 7:02 | 4:36 |
| 4 | 7:20 | 4:49 | 7:04 | 5:23 | 6:28 | 5:54 | 5:39 | 6:26 | 4:57 | 6:56 | 4:33 | 7:22 | 4:37 | 7:30 | 5:01 | 7:09 | 5:30 | 6:26 | 5:58 | 5:37 | 6:30 | 4:55 | 7:03 | 4:35 |
| 5 | 7:20 | 4:50 | 7:03 | 5:24 | 6:27 | 5:55 | 5:38 | 6:27 | 4:56 | 6:57 | 4:32 | 7:23 | 4:37 | 7:30 | 5:02 | 7:08 | 5:31 | 6:24 | 5:59 | 5:36 | 6:32 | 4:53 | 7:04 | 4:35 |
| 6 | 7:20 | 4:50 | 7:02 | 5:25 | 6:25 | 5:57 | 5:36 | 6:28 | 4:55 | 6:57 | 4:32 | 7:23 | 4:38 | 7:29 | 5:03 | 7:06 | 5:32 | 6:23 | 6:00 | 5:34 | 6:33 | 4:52 | 7:05 | 4:35 |
| 7 | 7:20 | 4:51 | 7:01 | 5:26 | 6:23 | 5:58 | 5:34 | 6:29 | 4:53 | 6:58 | 4:32 | 7:24 | 4:39 | 7:29 | 5:04 | 7:05 | 5:33 | 6:21 | 6:01 | 5:33 | 6:34 | 4:51 | 7:06 | 4:35 |
| 8 | 7:20 | 4:52 | 7:00 | 5:27 | 6:22 | 5:59 | 5:33 | 6:30 | 4:52 | 6:59 | 4:32 | 7:25 | 4:39 | 7:29 | 5:05 | 7:04 | 5:34 | 6:19 | 6:02 | 5:31 | 6:35 | 4:50 | 7:07 | 4:35 |
| 9 | 7:20 | 4:53 | 6:59 | 5:29 | 6:20 | 6:00 | 5:31 | 6:31 | 4:51 | 7:00 | 4:32 | 7:25 | 4:40 | 7:28 | 5:06 | 7:03 | 5:34 | 6:18 | 6:03 | 5:29 | 6:36 | 4:49 | 7:08 | 4:35 |
| 10 | 7:19 | 4:54 | 6:58 | 5:30 | 6:19 | 6:01 | 5:30 | 6:32 | 4:50 | 7:01 | 4:31 | 7:26 | 4:40 | 7:28 | 5:07 | 7:02 | 5:35 | 6:16 | 6:04 | 5:28 | 6:37 | 4:48 | 7:08 | 4:35 |
| 11 | 7:19 | 4:55 | 6:56 | 5:31 | 6:17 | 6:02 | 5:28 | 6:33 | 4:49 | 7:02 | 4:31 | 7:26 | 4:41 | 7:28 | 5:08 | 7:00 | 5:36 | 6:15 | 6:05 | 5:26 | 6:38 | 4:48 | 7:09 | 4:35 |
| 12 | 7:19 | 4:56 | 6:55 | 5:32 | 6:16 | 6:03 | 5:27 | 6:34 | 4:48 | 7:03 | 4:31 | 7:27 | 4:42 | 7:27 | 5:08 | 6:59 | 5:37 | 6:13 | 6:06 | 5:25 | 6:40 | 4:47 | 7:10 | 4:36 |
| 13 | 7:19 | 4:57 | 6:54 | 5:33 | 6:14 | 6:04 | 5:25 | 6:35 | 4:47 | 7:04 | 4:31 | 7:27 | 4:43 | 7:27 | 5:09 | 6:58 | 5:38 | 6:11 | 6:07 | 5:23 | 6:41 | 4:46 | 7:11 | 4:36 |
| 14 | 7:18 | 4:58 | 6:53 | 5:34 | 6:13 | 6:05 | 5:24 | 6:36 | 4:46 | 7:05 | 4:31 | 7:28 | 4:43 | 7:26 | 5:10 | 6:57 | 5:39 | 6:10 | 6:08 | 5:22 | 6:42 | 4:45 | 7:12 | 4:36 |
| 15 | 7:18 | 5:00 | 6:52 | 5:36 | 6:11 | 6:06 | 5:22 | 6:37 | 4:45 | 7:06 | 4:31 | 7:28 | 4:44 | 7:26 | 5:11 | 6:55 | 5:40 | 6:08 | 6:09 | 5:20 | 6:43 | 4:44 | 7:12 | 4:36 |
| 16 | 7:18 | 5:01 | 6:50 | 5:37 | 6:09 | 6:07 | 5:21 | 6:38 | 4:44 | 7:07 | 4:31 | 7:28 | 4:45 | 7:25 | 5:12 | 6:54 | 5:41 | 6:06 | 6:10 | 5:19 | 6:44 | 4:43 | 7:13 | 4:37 |
| 17 | 7:17 | 5:02 | 6:49 | 5:38 | 6:08 | 6:08 | 5:19 | 6:39 | 4:44 | 7:08 | 4:31 | 7:29 | 4:46 | 7:24 | 5:13 | 6:53 | 5:42 | 6:05 | 6:11 | 5:18 | 6:45 | 4:43 | 7:14 | 4:37 |
| 18 | 7:17 | 5:03 | 6:48 | 5:39 | 6:06 | 6:09 | 5:18 | 6:40 | 4:43 | 7:09 | 4:31 | 7:29 | 4:46 | 7:24 | 5:14 | 6:51 | 5:43 | 6:03 | 6:12 | 5:16 | 6:46 | 4:42 | 7:14 | 4:37 |
| 19 | 7:16 | 5:04 | 6:46 | 5:40 | 6:05 | 6:10 | 5:17 | 6:41 | 4:42 | 7:10 | 4:32 | 7:29 | 4:47 | 7:23 | 5:15 | 6:50 | 5:44 | 6:02 | 6:13 | 5:15 | 6:47 | 4:41 | 7:15 | 4:38 |
| 20 | 7:16 | 5:05 | 6:45 | 5:41 | 6:03 | 6:11 | 5:15 | 6:42 | 4:41 | 7:11 | 4:32 | 7:29 | 4:48 | 7:22 | 5:16 | 6:48 | 5:45 | 6:00 | 6:14 | 5:13 | 6:49 | 4:41 | 7:15 | 4:38 |
| 21 | 7:15 | 5:06 | 6:44 | 5:42 | 6:01 | 6:12 | 5:14 | 6:43 | 4:40 | 7:11 | 4:32 | 7:30 | 4:49 | 7:22 | 5:17 | 6:47 | 5:46 | 5:58 | 6:15 | 5:12 | 6:50 | 4:40 | 7:16 | 4:39 |
| 22 | 7:15 | 5:07 | 6:42 | 5:44 | 6:00 | 6:13 | 5:12 | 6:44 | 4:40 | 7:12 | 4:32 | 7:30 | 4:50 | 7:21 | 5:18 | 6:45 | 5:46 | 5:57 | 6:16 | 5:11 | 6:51 | 4:40 | 7:16 | 4:39 |
| 23 | 7:14 | 5:09 | 6:41 | 5:45 | 5:58 | 6:14 | 5:11 | 6:45 | 4:39 | 7:13 | 4:32 | 7:30 | 4:50 | 7:20 | 5:19 | 6:44 | 5:47 | 5:55 | 6:17 | 5:09 | 6:52 | 4:39 | 7:17 | 4:40 |
| 24 | 7:13 | 5:10 | 6:40 | 5:46 | 5:57 | 6:15 | 5:10 | 6:46 | 4:38 | 7:14 | 4:33 | 7:30 | 4:51 | 7:19 | 5:20 | 6:43 | 5:48 | 5:53 | 6:18 | 5:08 | 6:53 | 4:38 | 7:17 | 4:40 |
| 25 | 7:13 | 5:11 | 6:38 | 5:47 | 5:55 | 6:16 | 5:08 | 6:47 | 4:38 | 7:15 | 4:33 | 7:30 | 4:52 | 7:18 | 5:21 | 6:41 | 5:49 | 5:52 | 6:19 | 5:07 | 6:54 | 4:38 | 7:18 | 4:41 |
| 26 | 7:12 | 5:12 | 6:37 | 5:48 | 5:53 | 6:17 | 5:07 | 6:48 | 4:37 | 7:16 | 4:33 | 7:30 | 4:53 | 7:18 | 5:22 | 6:40 | 5:50 | 5:50 | 6:21 | 5:05 | 6:55 | 4:38 | 7:18 | 4:41 |
| 27 | 7:11 | 5:13 | 6:35 | 5:49 | 5:52 | 6:18 | 5:06 | 6:49 | 4:36 | 7:16 | 4:34 | 7:30 | 4:54 | 7:17 | 5:22 | 6:38 | 5:51 | 5:48 | 6:22 | 5:04 | 6:56 | 4:37 | 7:18 | 4:42 |
| 28 | 7:10 | 5:14 | 6:34 | 5:50 | 5:50 | 6:19 | 5:04 | 6:49 | 4:36 | 7:17 | 4:34 | 7:30 | 4:55 | 7:16 | 5:23 | 6:37 | 5:52 | 5:47 | 6:23 | 5:03 | 6:57 | 4:37 | 7:19 | 4:43 |
| 29 | 7:10 | 5:16 | 6:33 | 5:51 | 5:49 | 6:20 | 5:03 | 6:51 | 4:35 | 7:18 | 4:34 | 7:30 | 4:56 | 7:15 | 5:24 | 6:35 | 5:53 | 5:45 | 6:24 | 5:01 | 6:58 | 4:36 | 7:19 | 4:44 |
| 30 | 7:09 | 5:17 | | | 5:47 | 6:21 | 5:02 | 6:52 | 4:35 | 7:19 | 4:35 | 7:30 | 4:57 | 7:14 | 5:25 | 6:34 | 5:54 | 5:44 | 6:25 | 5:00 | 6:59 | 4:36 | 7:19 | 4:44 |
| 31 | 7:08 | 5:18 | | | 5:45 | 6:22 | | | 4:34 | 7:19 | | | 4:57 | 7:13 | 5:26 | 6:32 | | | 6:26 | 4:59 | | | 7:19 | 4:45 |


WINNEMUCCA

| | JANUARY | | FEBRUARY | | MARCH | | APRIL | | MAY | | JUNE | | JULY | | AUGUST | | SEPTEMBER | | OCTOBER | | NOVEMBER | | DECEMBER | |
|-----|-----------|----------|-----------|----------|-----------|----------|-----------|----------|-----------|----------|-----------|----------|-----------|----------|-----------|----------|-----------|----------|-----------|----------|-----------|----------|-----------|----------|
| DAY | RISE A.M. | SET P.M. | RISE A.M. | SET P.M. | RISE A.M. | SET P.M. | RISE A.M. | SET P.M. | RISE A.M. | SET P.M. | RISE A.M. | SET P.M. | RISE A.M. | SET P.M. | RISE A.M. | SET P.M. | RISE A.M. | SET P.M. | RISE A.M. | SET P.M. | RISE A.M. | SET P.M. | RISE A.M. | SET P.M. |
| 1 | 7:16 | 4:34 | 7:02 | 5:08 | 6:26 | 5:42 | 5:35 | 6:16 | 4:50 | 6:47 | 4:22 | 7:17 | 4:23 | 7:27 | 4:47 | 7:07 | 5:18 | 6:24 | 5:47 | 5:34 | 6:22 | 4:48 | 6:56 | 4:24 |
| 2 | 7:16 | 4:35 | 7:01 | 5:10 | 6:24 | 5:43 | 5:33 | 6:17 | 4:48 | 6:48 | 4:21 | 7:17 | 4:23 | 7:27 | 4:48 | 7:06 | 5:19 | 6:22 | 5:48 | 5:32 | 6:23 | 4:46 | 6:57 | 4:24 |
| 3 | 7:16 | 4:36 | 7:00 | 5:11 | 6:23 | 5:44 | 5:32 | 6:18 | 4:47 | 6:50 | 4:21 | 7:18 | 4:24 | 7:27 | 4:49 | 7:05 | 5:20 | 6:21 | 5:50 | 5:30 | 6:24 | 4:45 | 6:58 | 4:24 |
| 4 | 7:16 | 4:37 | 6:59 | 5:12 | 6:21 | 5:46 | 5:30 | 6:19 | 4:46 | 6:51 | 4:20 | 7:19 | 4:24 | 7:26 | 4:50 | 7:04 | 5:21 | 6:19 | 5:51 | 5:29 | 6:25 | 4:44 | 6:59 | 4:23 |
| 5 | 7:16 | 4:37 | 6:58 | 5:13 | 6:20 | 5:47 | 5:29 | 6:20 | 4:45 | 6:52 | 4:20 | 7:19 | 4:25 | 7:26 | 4:51 | 7:03 | 5:22 | 6:17 | 5:52 | 5:27 | 6:26 | 4:43 | 7:00 | 4:23 |
| 6 | 7:16 | 4:38 | 6:57 | 5:14 | 6:18 | 5:48 | 5:27 | 6:21 | 4:44 | 6:53 | 4:20 | 7:20 | 4:26 | 7:26 | 4:52 | 7:02 | 5:23 | 6:16 | 5:53 | 5:25 | 6:28 | 4:42 | 7:01 | 4:23 |
| 7 | 7:16 | 4:39 | 6:56 | 5:16 | 6:16 | 5:49 | 5:25 | 6:22 | 4:42 | 6:54 | 4:20 | 7:21 | 4:26 | 7:25 | 4:53 | 7:00 | 5:24 | 6:14 | 5:54 | 5:24 | 6:29 | 4:41 | 7:02 | 4:23 |
| 8 | 7:16 | 4:40 | 6:54 | 5:17 | 6:15 | 5:50 | 5:24 | 6:23 | 4:41 | 6:55 | 4:19 | 7:21 | 4:27 | 7:25 | 4:54 | 6:59 | 5:25 | 6:12 | 5:55 | 5:22 | 6:30 | 4:40 | 7:03 | 4:23 |
| 9 | 7:16 | 4:41 | 6:53 | 5:18 | 6:13 | 5:51 | 5:22 | 6:24 | 4:40 | 6:56 | 4:19 | 7:22 | 4:28 | 7:25 | 4:55 | 6:58 | 5:26 | 6:11 | 5:56 | 5:21 | 6:31 | 4:39 | 7:04 | 4:23 |
| 10 | 7:15 | 4:42 | 6:52 | 5:19 | 6:12 | 5:52 | 5:20 | 6:25 | 4:39 | 6:57 | 4:19 | 7:22 | 4:28 | 7:24 | 4:56 | 6:57 | 5:26 | 6:09 | 5:57 | 5:19 | 6:32 | 4:38 | 7:05 | 4:23 |
| 11 | 7:15 | 4:43 | 6:51 | 5:21 | 6:10 | 5:53 | 5:19 | 6:26 | 4:38 | 6:58 | 4:19 | 7:23 | 4:29 | 7:24 | 4:57 | 6:55 | 5:27 | 6:07 | 5:58 | 5:17 | 6:33 | 4:37 | 7:06 | 4:23 |
| 12 | 7:15 | 4:45 | 6:50 | 5:22 | 6:08 | 5:54 | 5:17 | 6:27 | 4:37 | 6:59 | 4:19 | 7:23 | 4:30 | 7:23 | 4:58 | 6:54 | 5:28 | 6:06 | 5:59 | 5:16 | 6:35 | 4:36 | 7:06 | 4:23 |
| 13 | 7:15 | 4:46 | 6:48 | 5:23 | 6:07 | 5:56 | 5:16 | 6:28 | 4:36 | 7:00 | 4:19 | 7:24 | 4:30 | 7:23 | 4:59 | 6:53 | 5:29 | 6:04 | 6:00 | 5:14 | 6:36 | 4:35 | 7:07 | 4:24 |
| 14 | 7:14 | 4:47 | 6:47 | 5:24 | 6:05 | 5:57 | 5:14 | 6:30 | 4:35 | 7:01 | 4:19 | 7:24 | 4:31 | 7:22 | 5:00 | 6:51 | 5:30 | 6:02 | 6:01 | 5:13 | 6:37 | 4:34 | 7:08 | 4:24 |
| 15 | 7:14 | 4:48 | 6:46 | 5:26 | 6:03 | 5:58 | 5:13 | 6:31 | 4:34 | 7:02 | 4:19 | 7:25 | 4:32 | 7:22 | 5:01 | 6:50 | 5:31 | 6:01 | 6:02 | 5:11 | 6:38 | 4:33 | 7:09 | 4:24 |
| 16 | 7:13 | 4:49 | 6:44 | 5:27 | 6:02 | 5:59 | 5:11 | 6:32 | 4:33 | 7:03 | 4:19 | 7:25 | 4:33 | 7:21 | 5:02 | 6:48 | 5:32 | 5:59 | 6:03 | 5:10 | 6:39 | 4:32 | 7:09 | 4:24 |
| 17 | 7:13 | 4:50 | 6:43 | 5:28 | 6:00 | 6:00 | 5:10 | 6:33 | 4:32 | 7:04 | 4:19 | 7:25 | 4:34 | 7:21 | 5:03 | 6:47 | 5:33 | 5:57 | 6:04 | 5:08 | 6:41 | 4:31 | 7:10 | 4:25 |
| 18 | 7:12 | 4:51 | 6:42 | 5:29 | 5:58 | 6:01 | 5:08 | 6:34 | 4:31 | 7:05 | 4:19 | 7:26 | 4:34 | 7:20 | 5:04 | 6:46 | 5:34 | 5:56 | 6:06 | 5:07 | 6:42 | 4:31 | 7:11 | 4:25 |
| 19 | 7:12 | 4:52 | 6:40 | 5:30 | 5:57 | 6:02 | 5:07 | 6:35 | 4:30 | 7:06 | 4:19 | 7:26 | 4:35 | 7:19 | 5:05 | 6:44 | | | | | | | | |

CLEAN. DRAIN. DRY.

STOP INVASIVE SPECIES


After a day of hunting, always remember to follow the Clean Drain Dry steps to prevent the spread of invasive species.



Clean all plants, mud and debris from trucks, trailers, gear and pets.



Drain all water from boats and recreational vehicles.



Dry boots/waders and all equipment for at least 5 days.



www.blm.gov



www.wildlife-forever.org



www.cleandraindry.org

Learn to identify invasive species in your area. Report findings to a local fish and wildlife agency!



WILDLIFE REVOLUTIONS

253 Freeport Blvd. Sparks, NV 89431
775.527.1614 | wildliferevolutions.com



Follow us on Instagram at
[instagram.com/wildliferevolutions](https://www.instagram.com/wildliferevolutions)